

NOTICE!!

These documents have been scanned!

Do not place un-scanned documents beneath this notice!

Do not remove this notice from this file!

GPO Jacket No. 560-102
Print Order 61540
Rise Business Services, LLC
Job=AZ15 5/13/2019



Box Number= AZ15045



Claim Begin-End: AMC417508-AMC417512

1 Initial Receipt



AZ15045-18

AMC416896-AMC417639

United States Department of the Interior
Bureau of Land Management
 LANDS/RECREATION & PLANNING
 ONE N CENTRAL AVE
 PHOENIX, AZ 85004 -2203
 Phone: 602-417-9200

Receipt

No: 2866768

Transaction #: 2952697	
Date of Transaction: 08/27/2013	
CUSTOMER:	
JEFF BORNSTEIN 1533 N 71ST ST MESA, AZ 85207-3701 US	

LINE #	QTY	DESCRIPTION	REMARKS	UNIT PRICE	TOTAL
1	1.00	LOCATABLE MINERALS / MINING CLAIMS- NOT NEW-UNADJUD, ONE AUTH NO. ONLY / MINING CLAIM MONEY RECEIVED CASES: AMC398232/\$100.00	WAV 2014 & POL 2013 (10)	- n/a -	100.00
TOTAL:					\$100.00

PAYMENT INFORMATION			
NOTE: Items will appear on credit card statement as "Bureau of Land Mgmt CO".			
1	AMOUNT:	100.00	POSTMARKED: N/A
	TYPE:	CREDIT CARD	RECEIVED: 08/27/2013
	NAME:	BORNSTEIN, JEFF 1533 N 71ST ST MESA AZ 85207-3701 US	
	CARD NO:	XXXXXXXXXXXX4496	AUTH CODE: 02768R
	NAME ON CARD:	JEFFREY BORNSTEIN	
	EXPIRES:	12/2014	
	SIGNATURE:		

REMARKS

This receipt was generated by the automated BLM Collections and Billing System and is a paper representation of a portion of the official electronic record contained therein.

United States Department of the Interior
Bureau of Land Management
LANDS/RECREATION & PLANNING
ONE N CENTRAL AVE
PHOENIX, AZ 85004 -2203
Phone: 602-417-9200

Receipt

No: 2823892

Transaction #: 2909219	
Date of Transaction: 07/01/2013	
CUSTOMER:	
	JEFFREY BORNSTEIN 2220 AVENUE OF THE STARS UNIT 205 W LOS ANGELES, CA 90067-5656 US

LINE #	QTY	DESCRIPTION	REMARKS	UNIT PRICE	TOTAL
1	1.00	LOCATABLE MINERALS / MINING CLAIMS- NOT NEW-UNADJUD, ONE AUTH NO. ONLY / MINING CLAIM MONEY RECEIVED CASES: AMC417509/\$10.00	AMEND (1)	- n/a -	10.00
TOTAL:					\$10.00

PAYMENT INFORMATION				
NOTE: Items will appear on credit card statement as "Bureau of Land Mgmt CO".				
1	AMOUNT:	10.00	POSTMARKED:	N/A
	TYPE:	CREDIT CARD	RECEIVED:	07/01/2013
	NAME:	BORNSTEIN, JEFFREY 2220 AVENUE OF THE STARS UNIT 205 W LOS ANGELES CA 90067-5656 US		
	CARD NO:	XXXXXXXXXXXX2288	AUTH CODE:	00190P
	NAME ON CARD:	JEFFREY BORNSTEIN		
	EXPIRES:	06/2018		
	SIGNATURE:			

REMARKS

This receipt was generated by the automated BLM Collections and Billing System and is a paper representation of a portion of the official electronic record contained therein.

United States Department of the Interior
Bureau of Land Management
 LANDS/RECREATION & PLANNING
 ONE N CENTRAL AVE
 PHOENIX, AZ 85004 -2203
 Phone: 602-417-9200

Receipt

No: 2658580

Transaction #: 2739530

Date of Transaction: 09/18/2012

ENTERED INTO COMPUTER

CUSTOMER: SEP 25 2012

JEFFREY BORNSTEIN
 2220 AVENUE OF THE STARS
 UNIT 205 W
 LOS ANGELES, CA 90067-5656 US

LINE #	QTY	DESCRIPTION	REMARKS	UNIT PRICE	TOTAL
1	5.00	LOCATABLE MINERALS / MINING CLAIMS-NEW, UNADJUD, ONE OR MORE AUTH NOS / NEW MINING CLAIM LOCATION FEE \$34 CASES: AMC417508/\$34.00, AMC417509/\$34.00, AMC417510/\$34.00, AMC417511/\$34.00, AMC417512/\$34.00		- n/a -	170.00
2	5.00	LOCATABLE MINERALS / MINING CLAIMS-NEW, UNADJUD, ONE OR MORE AUTH NOS / NEW MINING CLAIM MAINT FEE \$140 CASES: AMC417508/\$140.00, AMC417509/\$140.00, AMC417510/\$140.00, AMC417511/\$140.00, AMC417512/\$140.00		- n/a -	700.00
3	5.00	LOCATABLE MINERALS / MINING CLAIMS-NEW, UNADJUD, ONE OR MORE AUTH NOS / NEW MINING CLAIM PROCESSING FEE \$15 CASES: AMC417508/\$15.00, AMC417509/\$15.00, AMC417510/\$15.00, AMC417511/\$15.00, AMC417512/\$15.00		- n/a -	75.00
4	1.00	LOCATABLE MINERALS / MINING CLAIMS-NOT NEW-UNADJUD, ONE AUTH NO. ONLY / MINING CLAIM MONEY RECEIVED CASES: AMC417508/\$1540.00	NEW LOCATION ASSOC PLACER	- n/a -	1540.00
TOTAL:					\$2,485.00

PAYMENT INFORMATION

NOTE: Items will appear on credit card statement as "Bureau of Land Mgmt CO".

1	AMOUNT:	2485.00	POSTMARKED:	N/A
	TYPE:	CREDIT CARD	RECEIVED:	09/18/2012

NAME:	BORNSTEIN, JEFFREY 2220 AVENUE OF THE STARS UNIT 205 W LOS ANGELES CA 90067-5656 US		
CARD NO:	XXXXXXXXXXXX2288	AUTH CODE:	01812P
NAME ON CARD:	JEFFREY BORNSTEIN		
EXPIRES:	06/2013		
SIGNATURE:			

REMARKS

This receipt was generated by the automated BLM Collections and Billing System and is a paper representation of a portion of the official electronic record contained therein.

NOTICE!!

These documents have been scanned!

Do not place un-scanned documents beneath this notice!

Do not remove this notice from this file!

GPO Jacket No. 560-102
Print Order 61540
Rise Business Services, LLC
Job=AZ15 5/13/2019



Box Number= AZ15045



Claim Begin-End: AMC417508-AMC417512

2 Correspondence



AZ15045-18

AMC416896-AMC417639

USPS TRACKING #



First-Class Mail
Postage & Fees Paid
USPS
Permit No. G-10

9590 9402 1568 5362 4477 26

United States
Postal Service


• Sender: Please print your name, address, and ZIP+4® in this box•

UNITED STATES
DEPARTMENT OF THE INTERIOR
Bureau of Land Management
Arizona State Office
One N. Central Avenue, Suite 800
Phoenix, AZ 85004-4427

RECEIVED
BLM AZ STATE OFFICE

2016 OCT 14 P 2:51

PHOENIX, ARIZONA



SENDER: COMPLETE THIS SECTION

- Complete items 1, 2, and 3.
- Print your name and address on the reverse so that we can return the card to you.
- Attach this card to the back of the mailpiece, or on the front if space permits.

JEFFREY BORNSTEIN
1533 N 71ST ST
MESA AZ 85207-3701
920/RM/AMC417508



9590 9402 1568 5362 4477 26

2. Article Number (Transfer from service label)

7016 0340 0000 0063 5337

COMPLETE THIS SECTION ON DELIVERY

A. Signature

X

B. Received by (Printed Name)

Jeff Bornstein

☐ Agent

☐ Addressee

C. Date of Delivery

10-11-16

D. Is delivery address different from item 1? ☐ Yes
If YES, enter delivery address below: ☐ No

3. Service Type

- ☐ Adult Signature
- ☐ Adult Signature Restricted Delivery
- ☒ Certified Mail®
- ☐ Certified Mail Restricted Delivery
- ☐ Collect on Delivery
- ☐ Collect on Delivery Restricted Delivery

- ☐ Priority Mail Express®
- ☐ Registered Mail™
- ☐ Registered Mail Restricted Delivery
- ☐ Return Receipt for Merchandise
- ☒ Signature Confirmation™
- ☐ Signature Confirmation Restricted Delivery

Restricted Delivery



United States Department of the Interior

BUREAU OF LAND MANAGEMENT

Arizona State Office

One North Central Avenue, Suite 800

Phoenix, Arizona 85004-4427

www.blm.gov/az/



OCT 05 2016

In Reply Refer To:

3800 (9200) RM

AMC417508

CERTIFIED MAIL – RETURN RECEIPT REQUESTED 7016 0340 0000 0063 5337

NOTICE

JEFFREY BORNSTEIN

1533 N 71ST ST

MESA, AZ 85207-3701

BIG BUG GOLD #6, COPPER BASIN WASH #1, COPPER BASIN WASH #2
AMC417510, AMC417511, AMC417512

Maintenance Fee Waiver Held for Rejection

This office received the Maintenance Fee Waiver Certification (waiver) for the above listed mining claim(s). The waiver is not properly completed and does not meet the annual filing requirements.

In accordance with 43 Code of Federal Regulations (CFR) 3835.10, the name, address, and original signatures of all owners of the mining claim must be included on the waiver form. Please correct the discrepancy as noted below:

- Not all owners of the mining claims are listed on the waiver. The names and addresses of all claim owners are required to be listed on the waiver. A Serial Register Page is enclosed listing all of the claim owners.
- Not all owners of the mining claims have signed the document. Please obtain the missing signatures on the enclosed copy of the waiver.
- If an agent signs, he should sign his own name, print his name, identify himself as signing on behalf of the company, and indicate in what capacity he is signing for the company.

2017
MAINT. FEES PAID ON 12/9/2016-FM

In order to correct the defect in the waiver, per 43 CFR 3835.93, you must provide this office with the requested information within 60 days of your receipt of this notice. If you are unable to provide this information, you have the option of paying the annual maintenance fee of \$155 per claim (\$155 per 20 acres for placer claims larger than 20 acres). If we do not receive the requested corrections or the maintenance fees within the 60 day time frame, the claim(s) will be declared forfeited and closed.

Please include your AMC serial number on all correspondence. If additional information is required, please contact RéAnn Myers at 602-417-9413.



Rebecca Heick
Deputy State Director
Lands, Minerals and Energy Division

Enclosure(s)

Provided by Sonia Santillan/WO from vendor

Address corrections 5/19/15

Admin State	Serial Nr Full	Mc Lead Case Ser Nr	Cust Nm	Address	City	State	Zip	Move Date	Address	Address 2	City	State	Zip5	Zip4
AZ	AMC416357	AMC416357	ANDERSON LARRY	6335 N POTTERY PL	PRESCOTT	AZ	863058661	201502	20490 TIMOTHY DR		SOULSBYVILL	CA	95372	9737
AZ	AMC425373	AMC425373	BENNETTO JOHN	20218 E TONELEA TRL	MAYER	AZ	863332509	201502	22119 N 36TH ST		PHOENIX	AZ	85050	7395
AZ	AMC425294	AMC425284	BLUNCK PHILLIP	260 HUDSON AVE	NAMPA	ID	836512320	201412	6452 CHERRY LN		NAMPA	ID	83687	8300
AZ	AMC404135	AMC404130	BRITTON DOUG	17210 E HILLCREST DR	FOUNTAIN HILLS	AZ	852686719	201411	15359 E LOTUS LN		FOUNTAIN HILLS	AZ	85268	4375
AZ	AMC404136	AMC404130	BRITTON DOUG	17210 E HILLCREST DR	FOUNTAIN HILLS	AZ	852686719	201411	15359 E LOTUS LN		FOUNTAIN HILLS	AZ	85268	4375
AZ	AMC417510	AMC417508	BRUNN MICHAEL	4664 FLANDERS WAY	DENVER	CO	802496687	201403	1181 S ZENO WAY	UNIT D	AURORA	CO	80017	5726
AZ	AMC417511	AMC417508	BRUNN MICHAEL	4664 FLANDERS WAY	DENVER	CO	802496687	201403	1181 S ZENO WAY	UNIT D	AURORA	CO	80017	5726
AZ	AMC417512	AMC417508	BRUNN MICHAEL	4664 FLANDERS WAY	DENVER	CO	802496687	201403	1181 S ZENO WAY	UNIT D	AURORA	CO	80017	5726
AZ	AMC350781	AMC350781	BURKETT DAVID	17007 E DARLEEN DR	LEANDER	TX	786419616	201411	17504 W 1ST ST		LEANDER	TX	78641	9469
AZ	AMC421630	AMC421630	CARLING JOSH	PO BOX 1412	BAGDAD	AZ	863211412	201407	HC 1	BOX 3061	BAGDAD	AZ	86321	9706
AZ	AMC421631	AMC421630	CARLING JOSH	PO BOX 1412	BAGDAD	AZ	863211412	201407	HC 1	BOX 3061	BAGDAD	AZ	86321	9706
AZ	AMC421632	AMC421630	CARLING JOSH	PO BOX 1412	BAGDAD	AZ	863211412	201407	HC 1	BOX 3061	BAGDAD	AZ	86321	9706
AZ	AMC424950	AMC424950	CARLING JOSH	PO BOX 1412	BAGDAD	AZ	863211412	201407	HC 1	BOX 3061	BAGDAD	AZ	86321	9706
AZ	AMC424951	AMC424950	CARLING JOSH	PO BOX 1412	BAGDAD	AZ	863211412	201407	HC 1	BOX 3061	BAGDAD	AZ	86321	9706
AZ	AMC429445	AMC429445	CHARLEBOIX HOWARD F	4804 4TH AVE N APT 2	GREAT FALLS	MT	594051415	201403	48 COVE LN		GREAT FALLS	MT	59404	6123
AZ	AMC429446	AMC429445	CHARLEBOIX HOWARD F	4804 4TH AVE N APT 2	GREAT FALLS	MT	594051415	201403	48 COVE LN		GREAT FALLS	MT	59404	6123
AZ	AMC422789	AMC422789	CIESZKI TIMOTHY K	PO BOX 1	YARNELL	AZ	853620001	201410	419 N WASHINGTON AVE		TITUSVILLE	FL	32796	5808
AZ	AMC424569	AMC424569	CIESZKI TIMOTHY K	PO BOX 1	YARNELL	AZ	853620001	201410	419 N WASHINGTON AVE		TITUSVILLE	FL	32796	5808
AZ	AMC430246	AMC430246	CIUMMO MICHAEL	11433 E JUAN TABO RD	SCOTTSDALE	AZ	852555706	201503	19602 N 32ND ST	LOT 94	PHOENIX	AZ	85050	1930
AZ	AMC430247	AMC430246	CIUMMO MICHAEL	11433 E JUAN TABO RD	SCOTTSDALE	AZ	852555706	201503	19602 N 32ND ST	LOT 94	PHOENIX	AZ	85050	1930
AZ	AMC416910	AMC416910	CLARK ANDY	PO BOX 354	SUPERIOR	AZ	851731305	201409	53515 SUTTON PL		MIAMI	AZ	85539	9630
AZ	AMC421119	AMC421119	CODER LANA	2138 LYNXWOOD DR	PRESCOTT	AZ	863015481	201412	10801 S STATE ROUTE 69		MAYER	AZ	86333	5804
AZ	AMC420818	AMC420818	COUILLARD JACKIE	11663 PINE BEACH DR	BRAINERD	MN	564012065	201405	3014 ROCKING RANCH RD SW		PINE RIVER	MN	56474	4030
AZ	AMC426108	AMC426104	CRAWFORD SHAWN	2630 ARNOLD DR	ELLSWORTH AFB	SD	577064813	201503	9405 OREN THOMPSON RD		CHARLOTTE	NC	28213	7733
AZ	AMC395633	AMC395633	DAMOUTH LANNY	4717 W PARADISE LN	GLENDALE	AZ	853062632	201408	5350 W BELL RD	STE C122	GLENDALE	AZ	85308	3907
AZ	AMC395634	AMC395633	DAMOUTH LANNY	4717 W PARADISE LN	GLENDALE	AZ	853062632	201408	5350 W BELL RD	STE C122	GLENDALE	AZ	85308	3907
AZ	AMC428197	AMC428197	DESERT GOLD DIGGERS INC	PO BOX 85358	TUCSON	AZ	857545358	201407	PO BOX 5215		TUCSON	AZ	85703	0215
AZ	AMC428198	AMC428197	DESERT GOLD DIGGERS INC	PO BOX 85358	TUCSON	AZ	857545358	201407	PO BOX 5215		TUCSON	AZ	85703	0215
AZ	AMC428199	AMC428197	DESERT GOLD DIGGERS INC	PO BOX 85358	TUCSON	AZ	857545358	201407	PO BOX 5215		TUCSON	AZ	85703	0215
AZ	AMC428200	AMC428197	DESERT GOLD DIGGERS INC	PO BOX 85358	TUCSON	AZ	857545358	201407	PO BOX 5215		TUCSON	AZ	85703	0215
AZ	AMC428201	AMC428197	DESERT GOLD DIGGERS INC	PO BOX 85358	TUCSON	AZ	857545358	201407	PO BOX 5215		TUCSON	AZ	85703	0215
AZ	AMC428202	AMC428197	DESERT GOLD DIGGERS INC	PO BOX 85358	TUCSON	AZ	857545358	201407	PO BOX 5215		TUCSON	AZ	85703	0215
AZ	AMC428203	AMC428197	DESERT GOLD DIGGERS INC	PO BOX 85358	TUCSON	AZ	857545358	201407	PO BOX 5215		TUCSON	AZ	85703	0215
AZ	AMC428204	AMC428197	DESERT GOLD DIGGERS INC	PO BOX 85358	TUCSON	AZ	857545358	201407	PO BOX 5215		TUCSON	AZ	85703	0215
AZ	AMC428205	AMC428197	DESERT GOLD DIGGERS INC	PO BOX 85358	TUCSON	AZ	857545358	201407	PO BOX 5215		TUCSON	AZ	85703	0215
AZ	AMC428206	AMC428197	DESERT GOLD DIGGERS INC	PO BOX 85358	TUCSON	AZ	857545358	201407	PO BOX 5215		TUCSON	AZ	85703	0215
AZ	AMC428207	AMC428197	DESERT GOLD DIGGERS INC	PO BOX 85358	TUCSON	AZ	857545358	201407	PO BOX 5215		TUCSON	AZ	85703	0215
AZ	AMC428208	AMC428197	DESERT GOLD DIGGERS INC	PO BOX 85358	TUCSON	AZ	857545358	201407	PO BOX 5215		TUCSON	AZ	85703	0215
AZ	AMC428209	AMC428197	DESERT GOLD DIGGERS INC	PO BOX 85358	TUCSON	AZ	857545358	201407	PO BOX 5215		TUCSON	AZ	85703	0215
AZ	AMC428286	AMC428286	DESERT GOLD DIGGERS INC	PO BOX 85358	TUCSON	AZ	857545358	201407	PO BOX 5215		TUCSON	AZ	85703	0215
AZ	AMC428287	AMC428286	DESERT GOLD DIGGERS INC	PO BOX 85358	TUCSON	AZ	857545358	201407	PO BOX 5215		TUCSON	AZ	85703	0215
AZ	AMC427885	AMC427885	DIXON NELSON	PO BOX 819	CONGRESS	AZ	853320819	201504	251 S SCOTT DR		SEQUIM	WA	98382	6806
AZ	AMC418665	AMC418660	FINK ALAN	718 AVENUE D	BILLINGS	MT	591023536	201504	114 9TH AVE SW		SIDNEY	MT	59270	3721
AZ	AMC390947	AMC390947	FROMBACH ELMER W JR	4103 55TH AVE SW	SEATTLE	WA	981163916	201501	1925 S CORONADO RD	APT 2069	GILBERT	AZ	85295	2215
AZ	AMC390947	AMC390947	FROMBACH KRISTI	4103 55TH AVE SW	SEATTLE	WA	981163916	201501	1925 S CORONADO RD	APT 2069	GILBERT	AZ	85295	2215
AZ	AMC373841	AMC373840	GRASSE STERLING	PO BOX 999	CONGRESS	AZ	853320999	201402	15572 E KENYON AVE		AURORA	CO	80013	2437
AZ	AMC373842	AMC373840	GRASSE STERLING	PO BOX 999	CONGRESS	AZ	853320999	201402	15572 E KENYON AVE		AURORA	CO	80013	2437
AZ	AMC430503	AMC430503	HAHN GREGORY A	8353 W ILIFF AVE	LAKEWOOD	CO	802273009	201504	PO BOX 2428		CORTARO	AZ	85652	2428
AZ	AMC430504	AMC430503	HAHN GREGORY A	8353 W ILIFF AVE	LAKEWOOD	CO	802273009	201504	PO BOX 2428		CORTARO	AZ	85652	2428
AZ	AMC430505	AMC430503	HAHN GREGORY A	8353 W ILIFF AVE	LAKEWOOD	CO	802273009	201504	PO BOX 2428		CORTARO	AZ	85652	2428
AZ	AMC430506	AMC430503	HAHN GREGORY A	8353 W ILIFF AVE	LAKEWOOD	CO	802273009	201504	PO BOX 2428		CORTARO	AZ	85652	2428
AZ	AMC430507	AMC430503	HAHN GREGORY A	8353 W ILIFF AVE	LAKEWOOD	CO	802273009	201504	PO BOX 2428		CORTARO	AZ	85652	2428

AZ	AMC430508	AMC430503	HAHN GREGORY A	8353 W ILIFF AVE	LAKEWOOD	CO	802273009	201504	PO BOX 2428			CORTARO	AZ	85652	2428
AZ	AMC430509	AMC430503	HAHN GREGORY A	8353 W ILIFF AVE	LAKEWOOD	CO	802273009	201504	PO BOX 2428			CORTARO	AZ	85652	2428
AZ	AMC430510	AMC430503	HAHN GREGORY A	8353 W ILIFF AVE	LAKEWOOD	CO	802273009	201504	PO BOX 2428			CORTARO	AZ	85652	2428
AZ	AMC430511	AMC430503	HAHN GREGORY A	8353 W ILIFF AVE	LAKEWOOD	CO	802273009	201504	PO BOX 2428			CORTARO	AZ	85652	2428
AZ	AMC430512	AMC430503	HAHN GREGORY A	8353 W ILIFF AVE	LAKEWOOD	CO	802273009	201504	PO BOX 2428			CORTARO	AZ	85652	2428
AZ	AMC430513	AMC430503	HAHN GREGORY A	8353 W ILIFF AVE	LAKEWOOD	CO	802273009	201504	PO BOX 2428			CORTARO	AZ	85652	2428
AZ	AMC430514	AMC430503	HAHN GREGORY A	8353 W ILIFF AVE	LAKEWOOD	CO	802273009	201504	PO BOX 2428			CORTARO	AZ	85652	2428
AZ	AMC430515	AMC430503	HAHN GREGORY A	8353 W ILIFF AVE	LAKEWOOD	CO	802273009	201504	PO BOX 2428			CORTARO	AZ	85652	2428
AZ	AMC430516	AMC430503	HAHN GREGORY A	8353 W ILIFF AVE	LAKEWOOD	CO	802273009	201504	PO BOX 2428			CORTARO	AZ	85652	2428
AZ	AMC430517	AMC430503	HAHN GREGORY A	8353 W ILIFF AVE	LAKEWOOD	CO	802273009	201504	PO BOX 2428			CORTARO	AZ	85652	2428
AZ	AMC430518	AMC430503	HAHN GREGORY A	8353 W ILIFF AVE	LAKEWOOD	CO	802273009	201504	PO BOX 2428			CORTARO	AZ	85652	2428
AZ	AMC424721	AMC424720	HARMON STEPHEN M	1080 W 3300 S APT 1083	SALT LAKE CITY	UT	841193372	201407	2846 S 9150 W			MAGNA	UT	84044	1048
AZ	AMC424720	AMC424720	HOBBS MARK RAY	PO BOX 47	WESTBY	MT	592750047	201406	2506 CEDAR AVE			GREELEY	CO	80631	7918
AZ	AMC424721	AMC424720	HOBBS MARK RAY	PO BOX 47	WESTBY	MT	592750047	201406	2506 CEDAR AVE			GREELEY	CO	80631	7918
AZ	AMC424723	AMC424720	HOBBS MARK RAY	PO BOX 47	WESTBY	MT	592750047	201406	2506 CEDAR AVE			GREELEY	CO	80631	7918
AZ	AMC428769	AMC428769	HOBBS MARK RAY	PO BOX 47	WESTBY	MT	592750047	201406	2506 CEDAR AVE			GREELEY	CO	80631	7918
AZ	AMC350435	AMC350435	HOFFMAN JOHN J	PO BOX 211	LAVEEN	AZ	853390211	201411	3504 W TANNER RANCH RD			QUEEN CREEK	AZ	85142	3044
AZ	AMC350436	AMC350435	HOFFMAN JOHN J	PO BOX 211	LAVEEN	AZ	853390211	201411	3504 W TANNER RANCH RD			QUEEN CREEK	AZ	85142	3044
AZ	AMC355908	AMC355908	HOFFMAN JOHN J	PO BOX 211	LAVEEN	AZ	853390211	201411	3504 W TANNER RANCH RD			QUEEN CREEK	AZ	85142	3044
AZ	AMC356376	AMC356376	HOFFMAN JOHN J	PO BOX 211	LAVEEN	AZ	853390211	201411	3504 W TANNER RANCH RD			QUEEN CREEK	AZ	85142	3044
AZ	AMC356377	AMC356376	HOFFMAN JOHN J	PO BOX 211	LAVEEN	AZ	853390211	201411	3504 W TANNER RANCH RD			QUEEN CREEK	AZ	85142	3044
AZ	AMC356378	AMC356376	HOFFMAN JOHN J	PO BOX 211	LAVEEN	AZ	853390211	201411	3504 W TANNER RANCH RD			QUEEN CREEK	AZ	85142	3044
AZ	AMC356379	AMC356376	HOFFMAN JOHN J	PO BOX 211	LAVEEN	AZ	853390211	201411	3504 W TANNER RANCH RD			QUEEN CREEK	AZ	85142	3044
AZ	AMC356616	AMC356616	HOFFMAN JOHN J	PO BOX 211	LAVEEN	AZ	853390211	201411	3504 W TANNER RANCH RD			QUEEN CREEK	AZ	85142	3044
AZ	AMC395803	AMC395803	HOFFMAN JOHN J	PO BOX 211	LAVEEN	AZ	853390211	201411	3504 W TANNER RANCH RD			QUEEN CREEK	AZ	85142	3044
AZ	AMC395804	AMC395803	HOFFMAN JOHN J	PO BOX 211	LAVEEN	AZ	853390211	201411	3504 W TANNER RANCH RD			QUEEN CREEK	AZ	85142	3044
AZ	AMC358799	AMC358798	JEWELL MAUREEN	1885 COUNTY ROAD	RIFLE	CO	816508421	201411	5122 MOOSEHOLLOW DR	UNIT 211		EDEN	UT	84310	6605
AZ	AMC364971	AMC364971	JEWELL MAUREEN	1885 COUNTY ROAD	RIFLE	CO	816508421	201411	5122 MOOSEHOLLOW DR	UNIT 211		EDEN	UT	84310	6605
AZ	AMC358799	AMC358798	JEWELL WILLIAM	1885 COUNTY ROAD	RIFLE	CO	816508421	201411	5122 MOOSEHOLLOW DR	UNIT 211		EDEN	UT	84310	6605
AZ	AMC364971	AMC364971	JEWELL WILLIAM	1885 COUNTY ROAD	RIFLE	CO	816508421	201411	5122 MOOSEHOLLOW DR	UNIT 211		EDEN	UT	84310	6605
AZ	AMC412555	AMC412553	JOHNSON CHRISTOPHER	6355 GENESEE ST	LANCASTER	NY	140869729	201412	1411 PERSIMMON WAY			LAKELAND	FL	33811	1518
AZ	AMC414503	AMC414489	JOHNSON MARC	2302 S DELAWARE ST	DENVER	CO	802234321	201412	3897 N BOUSE RD			GOLDEN VALLEY	AZ	86413	9379
AZ	AMC350130	AMC350128	JONES TIM	4143 N 27TH ST APT 11	PHOENIX	AZ	850165765	201408	8202 W PICCADILLY RD			PHOENIX	AZ	85033	3414
AZ	AMC425399	AMC425399	KELLER CHRISTOPHER	911 S 17TH AVE # 1	PHOENIX	AZ	850073507	201501	232 S 12TH AVE			PHOENIX	AZ	85007	3101
AZ	AMC397857	AMC397857	KRISHER JOSEPH	5326 CONGRESS AVE	MADISON	WI	537182273	201409	885 GARDEN DR	APT 122		SUN PRAIRIE	WI	53590	4172
AZ	AMC397858	AMC397857	KRISHER JOSEPH	5326 CONGRESS AVE	MADISON	WI	537182273	201409	885 GARDEN DR	APT 122		SUN PRAIRIE	WI	53590	4172
AZ	AMC397859	AMC397857	KRISHER JOSEPH	5326 CONGRESS AVE	MADISON	WI	537182273	201409	885 GARDEN DR	APT 122		SUN PRAIRIE	WI	53590	4172
AZ	AMC397860	AMC397857	KRISHER JOSEPH	5326 CONGRESS AVE	MADISON	WI	537182273	201409	885 GARDEN DR	APT 122		SUN PRAIRIE	WI	53590	4172
AZ	AMC417683	AMC417680	LATHROP DANIEL	1594 WADSWORTH	DIXON	IL	610218642	201503	PO BOX 762			AGUILA	AZ	85320	0762
AZ	AMC417683	AMC417680	LATHROP LISA	1594 WADSWORTH	DIXON	IL	610218642	201503	PO BOX 762			AGUILA	AZ	85320	0762
AZ	AMC430384	AMC430384	LATZY EDWARD J	PO BOX 4643	QUARTZSITE	AZ	853594643	201503	6475 BRANDYWINE DR			ANDOVER	OH	44003	9209
AZ	AMC404135	AMC404130	MILLAY HONEY	17210 E HILLCREST DR	FOUNTAIN HILLS	AZ	852686719	201411	15359 E LOTUS LN			FOUNTAIN HILLS	AZ	85268	4375
AZ	AMC404136	AMC404130	MILLAY HONEY	17210 E HILLCREST DR	FOUNTAIN HILLS	AZ	852686719	201411	15359 E LOTUS LN			FOUNTAIN HILLS	AZ	85268	4375
AZ	AMC413507	AMC413507	MOFFETT SHAWN	7350 W VEDA LN	KIRKLAND	AZ	863326074	201407	602 E MADISON AVE	UNIT 26		MILTON	WI	53563	1345
AZ	AMC417355	AMC417355	MOFFETT SHAWN	7350 W VEDA LN	KIRKLAND	AZ	863326074	201407	602 E MADISON AVE	UNIT 26		MILTON	WI	53563	1345
AZ	AMC421633	AMC421633	MOFFETT SHAWN	7350 W VEDA LN	KIRKLAND	AZ	863326074	201407	602 E MADISON AVE	UNIT 26		MILTON	WI	53563	1345
AZ	AMC310987	AMC310987	MONTGOMERY GEORGETTE	908 SELLERS DR NE	ALBUQUERQUE	NM	871125164	201407	1000 MADEIRA DR SE	APT 2		ALBUQUERQUE	NM	87108	4648
AZ	AMC310988	AMC310987	MONTGOMERY GEORGETTE	908 SELLERS DR NE	ALBUQUERQUE	NM	871125164	201407	1000 MADEIRA DR SE	APT 2		ALBUQUERQUE	NM	87108	4648
AZ	AMC310989	AMC310987	MONTGOMERY GEORGETTE	908 SELLERS DR NE	ALBUQUERQUE	NM	871125164	201407	1000 MADEIRA DR SE	APT 2		ALBUQUERQUE	NM	87108	4648

AZ	AMC310990	AMC310987	MONTGOMERY GEORGETTE	908 SELLERS DR NE	ALBUQUERQUE	NM	871125164	201407	1000 MADEIRA DR SE	APT 2	ALBUQUERQUE	NM	87108	4648
AZ	AMC310991	AMC310987	MONTGOMERY GEORGETTE	908 SELLERS DR NE	ALBUQUERQUE	NM	871125164	201407	1000 MADEIRA DR SE	APT 2	ALBUQUERQUE	NM	87108	4648
AZ	AMC310992	AMC310987	MONTGOMERY GEORGETTE	908 SELLERS DR NE	ALBUQUERQUE	NM	871125164	201407	1000 MADEIRA DR SE	APT 2	ALBUQUERQUE	NM	87108	4648
AZ	AMC311330	AMC311330	MONTGOMERY GEORGETTE	908 SELLERS DR NE	ALBUQUERQUE	NM	871125164	201407	1000 MADEIRA DR SE	APT 2	ALBUQUERQUE	NM	87108	4648
AZ	AMC311331	AMC311330	MONTGOMERY GEORGETTE	908 SELLERS DR NE	ALBUQUERQUE	NM	871125164	201407	1000 MADEIRA DR SE	APT 2	ALBUQUERQUE	NM	87108	4648
AZ	AMC311332	AMC311330	MONTGOMERY GEORGETTE	908 SELLERS DR NE	ALBUQUERQUE	NM	871125164	201407	1000 MADEIRA DR SE	APT 2	ALBUQUERQUE	NM	87108	4648
AZ	AMC371820	AMC371820	MONZON BENARDO	878 ENTRADA PL	CHULA VISTA	CA	919106527	201503	1338 NICOLETTE AVE	UNIT 1012	CHULA VISTA	CA	91913	3975
AZ	AMC371821	AMC371820	MONZON BENARDO	878 ENTRADA PL	CHULA VISTA	CA	919106527	201503	1338 NICOLETTE AVE	UNIT 1012	CHULA VISTA	CA	91913	3975
AZ	AMC412339	AMC412339	OLSON DAVID	26039 EDELWEISS CIR	EVERGREEN	CO	804395521	201503	9690 HARRISON ST		THORNTON	CO	80229	2825
AZ	AMC412340	AMC412339	OLSON DAVID	26039 EDELWEISS CIR	EVERGREEN	CO	804395521	201503	9690 HARRISON ST		THORNTON	CO	80229	2825
AZ	AMC412341	AMC412339	OLSON DAVID	26039 EDELWEISS CIR	EVERGREEN	CO	804395521	201503	9690 HARRISON ST		THORNTON	CO	80229	2825
AZ	AMC412342	AMC412339	OLSON DAVID	26039 EDELWEISS CIR	EVERGREEN	CO	804395521	201503	9690 HARRISON ST		THORNTON	CO	80229	2825
AZ	AMC413133	AMC413133	OLSON DAVID	26039 EDELWEISS CIR	EVERGREEN	CO	804395521	201503	9690 HARRISON ST		THORNTON	CO	80229	2825
AZ	AMC413134	AMC413133	OLSON DAVID	26039 EDELWEISS CIR	EVERGREEN	CO	804395521	201503	9690 HARRISON ST		THORNTON	CO	80229	2825
AZ	AMC413135	AMC413133	OLSON DAVID	26039 EDELWEISS CIR	EVERGREEN	CO	804395521	201503	9690 HARRISON ST		THORNTON	CO	80229	2825
AZ	AMC413136	AMC413133	OLSON DAVID	26039 EDELWEISS CIR	EVERGREEN	CO	804395521	201503	9690 HARRISON ST		THORNTON	CO	80229	2825
AZ	AMC427887	AMC427887	PEZZA DOMINICK	3450 N HUALAPAI WAY	LAS VEGAS	NV	891298088	201411	6600 COASTAL BREEZE CT		LAS VEGAS	NV	89108	4353
AZ	AMC421119	AMC421119	POMICHTER RAYMOND M	UNIT 2107	KIRKLAND	AZ	863325040	201503	10801 S STATE ROUTE		MAYER	AZ	86333	5804
AZ	AMC425532	AMC425532	PUCKETT JOE	9295 S STEVEN TRL	PHOENIX	AZ	850332724	201405	PO BOX 778		DEWEY	AZ	86327	0778
AZ	AMC414354	AMC414338	RACHAL ADA MELODY	6412 W ROMA AVE	PHOENIX	AZ	850855312	201403	16271 N 159TH AVE		SURPRISE	AZ	85374	5715
AZ	AMC414354	AMC414338	RACHAL KENNETH W SR	27523 N 17TH LN	PHOENIX	AZ	850855312	201403	16271 N 159TH AVE		SURPRISE	AZ	85374	5715
AZ	AMC399303	AMC399303	REDSTONE RESOURCES CORP	10920 W ALAMEDA AVE STE 207	LAKEWOOD	CO	802262680	201501	3948 MONTCLAIR LN		BOULDER	CO	80301	6019
AZ	AMC399304	AMC399303	REDSTONE RESOURCES CORP	10920 W ALAMEDA AVE STE 207	LAKEWOOD	CO	802262680	201501	3948 MONTCLAIR LN		BOULDER	CO	80301	6019
AZ	AMC402403	AMC402403	REDSTONE RESOURCES CORP	10920 W ALAMEDA AVE STE 207	LAKEWOOD	CO	802262680	201501	3948 MONTCLAIR LN		BOULDER	CO	80301	6019
AZ	AMC402404	AMC402403	REDSTONE RESOURCES CORP	10920 W ALAMEDA AVE STE 207	LAKEWOOD	CO	802262680	201501	3948 MONTCLAIR LN		BOULDER	CO	80301	6019
AZ	AMC402405	AMC402403	REDSTONE RESOURCES CORP	10920 W ALAMEDA AVE STE 207	LAKEWOOD	CO	802262680	201501	3948 MONTCLAIR LN		BOULDER	CO	80301	6019
AZ	AMC403038	AMC403038	REDSTONE RESOURCES CORP	10920 W ALAMEDA AVE STE 207	LAKEWOOD	CO	802262680	201501	3948 MONTCLAIR LN		BOULDER	CO	80301	6019
AZ	AMC403039	AMC403038	REDSTONE RESOURCES CORP	10920 W ALAMEDA AVE STE 207	LAKEWOOD	CO	802262680	201501	3948 MONTCLAIR LN		BOULDER	CO	80301	6019
AZ	AMC403040	AMC403038	REDSTONE RESOURCES CORP	10920 W ALAMEDA AVE STE 207	LAKEWOOD	CO	802262680	201501	3948 MONTCLAIR LN		BOULDER	CO	80301	6019
AZ	AMC403041	AMC403038	REDSTONE RESOURCES CORP	10920 W ALAMEDA AVE STE 207	LAKEWOOD	CO	802262680	201501	3948 MONTCLAIR LN		BOULDER	CO	80301	6019
AZ	AMC403042	AMC403038	REDSTONE RESOURCES CORP	10920 W ALAMEDA AVE STE 207	LAKEWOOD	CO	802262680	201501	3948 MONTCLAIR LN		BOULDER	CO	80301	6019
AZ	AMC403043	AMC403038	REDSTONE RESOURCES CORP	10920 W ALAMEDA AVE STE 207	LAKEWOOD	CO	802262680	201501	3948 MONTCLAIR LN		BOULDER	CO	80301	6019
AZ	AMC403044	AMC403038	REDSTONE RESOURCES CORP	10920 W ALAMEDA AVE STE 207	LAKEWOOD	CO	802262680	201501	3948 MONTCLAIR LN		BOULDER	CO	80301	6019
AZ	AMC403045	AMC403038	REDSTONE RESOURCES CORP	10920 W ALAMEDA AVE STE 207	LAKEWOOD	CO	802262680	201501	3948 MONTCLAIR LN		BOULDER	CO	80301	6019
AZ	AMC403046	AMC403038	REDSTONE RESOURCES CORP	10920 W ALAMEDA AVE STE 207	LAKEWOOD	CO	802262680	201501	3948 MONTCLAIR LN		BOULDER	CO	80301	6019
AZ	AMC403047	AMC403038	REDSTONE RESOURCES CORP	10920 W ALAMEDA AVE STE 207	LAKEWOOD	CO	802262680	201501	3948 MONTCLAIR LN		BOULDER	CO	80301	6019
AZ	AMC403048	AMC403038	REDSTONE RESOURCES CORP	10920 W ALAMEDA AVE STE 207	LAKEWOOD	CO	802262680	201501	3948 MONTCLAIR LN		BOULDER	CO	80301	6019
AZ	AMC403049	AMC403038	REDSTONE RESOURCES CORP	10920 W ALAMEDA AVE STE 207	LAKEWOOD	CO	802262680	201501	3948 MONTCLAIR LN		BOULDER	CO	80301	6019

[illegible]

AZ	AMC411003	AMC410998	REDSTONE RESOURCES CORP	10920 W ALAMEDA AVE STE 207	LAKEWOOD	CO	802262680	201501	3948 MONTCLAIR LN		BOULDER	CO	80301	6019
AZ	AMC395229	AMC395229	ROETKEN CLINT	10918 W MIAMI AVE	TOLLESON	AZ	853539462	201409	16644 E LAST TRAIL DR		FOUNTAIN HILLS	AZ	85268	6636
AZ	AMC395230	AMC395229	ROETKEN CLINT	10918 W MIAMI AVE	TOLLESON	AZ	853539462	201409	16644 E LAST TRAIL DR		FOUNTAIN HILLS	AZ	85268	6636
AZ	AMC395454	AMC395454	ROETKEN CLINT	10918 W MIAMI AVE	TOLLESON	AZ	853539462	201409	16644 E LAST TRAIL DR		FOUNTAIN HILLS	AZ	85268	6636
AZ	AMC412427	AMC412420	RUSSELL JORDAN	PO BOX 1264	KAMAS	UT	840361264	201502	1680 W 3000 S		HEBER CITY	UT	84032	3631
AZ	AMC420462	AMC420457	RUSSELL JORDAN	PO BOX 1264	KAMAS	UT	840361264	201502	1680 W 3000 S		HEBER CITY	UT	84032	3631
AZ	AMC389723	AMC389711	SABEL BRENT	11561 JAMAICA ST	HENDERSON	CO	806407688	201504	209 WINNIPEG ST		LOCHBUIE	CO	80603	9767
AZ	AMC412182	AMC412179	SABEL BRENT	11561 JAMAICA ST	HENDERSON	CO	806407688	201504	209 WINNIPEG ST		LOCHBUIE	CO	80603	9767
AZ	AMC413776	AMC413772	SANDOVAL ERIKA	5525 BALZAR AVE	LAS VEGAS	NV	891083101	201408	6312 MOLINO ST		LAS VEGAS	NV	89108	3909
AZ	AMC350141	AMC350128	SANSOM JAMES	50668 W VAL VISTA RD	MARICOPA	AZ	851395110	201407	10544 W KELSO DR		SUN CITY	AZ	85351	4856
AZ	AMC430232	AMC430232	SCHODER TIMOTHY	92-834 WAINOHIA ST	KAPOLEI	HI	967071222	201503	437 OAK ST		COLUSA	CA	95932	2631
AZ	AMC402225	AMC402225	SCHUSTER ROBERT	265 E LIBERTY LN	GILBERT	AZ	852964083	201411	1522 W CHILTON AVE		GILBERT	AZ	85233	4604
AZ	AMC429625	AMC429625	SHIEW JAMES A	PO BOX 1913	QUARTZSITE	AZ	853461913	201504	PO BOX 3134		BUENA VISTA	CO	81211	3134
AZ	AMC337791	AMC337791	SHORT STEVE	14641 N 90TH LN	PEORIA	AZ	853813542	201412	2225 N 83RD CIR		MESA	AZ	85207	2198
AZ	AMC399153	AMC399153	SHORT STEVE	14641 N 90TH LN	PEORIA	AZ	853813542	201412	2225 N 83RD CIR		MESA	AZ	85207	2198
AZ	AMC399154	AMC399153	SHORT STEVE	14641 N 90TH LN	PEORIA	AZ	853813542	201412	2225 N 83RD CIR		MESA	AZ	85207	2198
AZ	AMC396704	AMC396704	SORRELL JAMES	PO BOX 4566	FORT SMITH	AR	729144566	201411	4461 N BEAR CANYON		TUCSON	AZ	85749	9649
AZ	AMC396705	AMC396704	SORRELL JAMES	PO BOX 4566	FORT SMITH	AR	729144566	201411	4461 N BEAR CANYON		TUCSON	AZ	85749	9649
AZ	AMC396706	AMC396704	SORRELL JAMES	PO BOX 4566	FORT SMITH	AR	729144566	201411	4461 N BEAR CANYON		TUCSON	AZ	85749	9649
AZ	AMC396707	AMC396704	SORRELL JAMES	PO BOX 4566	FORT SMITH	AR	729144566	201411	4461 N BEAR CANYON		TUCSON	AZ	85749	9649
AZ	AMC396708	AMC396704	SORRELL JAMES	PO BOX 4566	FORT SMITH	AR	729144566	201411	4461 N BEAR CANYON		TUCSON	AZ	85749	9649
AZ	AMC396709	AMC396704	SORRELL JAMES	PO BOX 4566	FORT SMITH	AR	729144566	201411	4461 N BEAR CANYON		TUCSON	AZ	85749	9649
AZ	AMC396710	AMC396704	SORRELL JAMES	PO BOX 4566	FORT SMITH	AR	729144566	201411	4461 N BEAR CANYON		TUCSON	AZ	85749	9649
AZ	AMC383672	AMC383672	SORRELL JAMES D	PO BOX 4566	FORT SMITH	AR	729144566	201411	4461 N BEAR CANYON		TUCSON	AZ	85749	9649
AZ	AMC383673	AMC383672	SORRELL JAMES D	PO BOX 4566	FORT SMITH	AR	729144566	201411	4461 N BEAR CANYON		TUCSON	AZ	85749	9649
AZ	AMC383674	AMC383672	SORRELL JAMES D	PO BOX 4566	FORT SMITH	AR	729144566	201411	4461 N BEAR CANYON		TUCSON	AZ	85749	9649
AZ	AMC383675	AMC383672	SORRELL JAMES D	PO BOX 4566	FORT SMITH	AR	729144566	201411	4461 N BEAR CANYON		TUCSON	AZ	85749	9649
AZ	AMC383676	AMC383672	SORRELL JAMES D	PO BOX 4566	FORT SMITH	AR	729144566	201411	4461 N BEAR CANYON		TUCSON	AZ	85749	9649
AZ	AMC383677	AMC383672	SORRELL JAMES D	PO BOX 4566	FORT SMITH	AR	729144566	201411	4461 N BEAR CANYON		TUCSON	AZ	85749	9649
AZ	AMC383678	AMC383672	SORRELL JAMES D	PO BOX 4566	FORT SMITH	AR	729144566	201411	4461 N BEAR CANYON		TUCSON	AZ	85749	9649
AZ	AMC383679	AMC383672	SORRELL JAMES D	PO BOX 4566	FORT SMITH	AR	729144566	201411	4461 N BEAR CANYON		TUCSON	AZ	85749	9649
AZ	AMC383686	AMC383672	SORRELL JAMES D	PO BOX 4566	FORT SMITH	AR	729144566	201411	4461 N BEAR CANYON		TUCSON	AZ	85749	9649
AZ	AMC383687	AMC383672	SORRELL JAMES D	PO BOX 4566	FORT SMITH	AR	729144566	201411	4461 N BEAR CANYON		TUCSON	AZ	85749	9649
AZ	AMC383689	AMC383672	SORRELL JAMES D	PO BOX 4566	FORT SMITH	AR	729144566	201411	4461 N BEAR CANYON		TUCSON	AZ	85749	9649
AZ	AMC383690	AMC383672	SORRELL JAMES D	PO BOX 4566	FORT SMITH	AR	729144566	201411	4461 N BEAR CANYON		TUCSON	AZ	85749	9649
AZ	AMC425532	AMC425532	STEPHENS JAYSON	10360 W ATLANTIS WAY	TOLLESON	AZ	853537644	201412	25119 N 51ST DR		PHOENIX	AZ	85083	4436
AZ	AMC355488	AMC355488	STIFF JOY	45 S 12TH ST	COTTAGE GROVE	OR	974242215	201501	3530 E GAME FARM RD	SPC 15	SPRINGFIELD	OR	97477	6004
AZ	AMC355488	AMC355488	STIFF KEITH	45 S 12TH ST	COTTAGE GROVE	OR	974242215	201501	3530 E GAME FARM RD	SPC 15	SPRINGFIELD	OR	97477	6004
AZ	AMC406412	AMC406412	TINNEY CHRISTOPHER M	6019 W MAUNA LOA LN	GLENDALE	AZ	853063839	201310	6324 W MERCER LN		GLENDALE	AZ	85304	3646
AZ	AMC424414	AMC424414	TOBEY STEVEN	4072 E WESTCHESTER	CHANDLER	AZ	852497303	201503	1695 E DANIELA DR		SAN TAN VALLEY	AZ	85140	4087
AZ	AMC414001	AMC414001	VAMPATELLA BIAGIO R	1560 N TORO DR	INVERNESS	FL	344531198	201410	3893 W GRANITE DR		MEADVIEW	AZ	86444	1843
AZ	AMC430519	AMC430519	VANATTI DUANE A	6433 OWEN DR	KALAMAZOO	MI	490098899	201411	PO BOX 1867		QUARTZSITE	AZ	85346	1867
AZ	AMC430520	AMC430519	VANATTI DUANE A	6433 OWEN DR	KALAMAZOO	MI	490098899	201411	PO BOX 1867		QUARTZSITE	AZ	85346	1867
AZ	AMC430521	AMC430519	VANATTI DUANE A	6433 OWEN DR	KALAMAZOO	MI	490098899	201411	PO BOX 1867		QUARTZSITE	AZ	85346	1867
AZ	AMC430522	AMC430519	VANATTI DUANE A	6433 OWEN DR	KALAMAZOO	MI	490098899	201411	PO BOX 1867		QUARTZSITE	AZ	85346	1867
AZ	AMC430523	AMC430519	VANATTI DUANE A	6433 OWEN DR	KALAMAZOO	MI	490098899	201411	PO BOX 1867		QUARTZSITE	AZ	85346	1867
AZ	AMC355446	AMC355446	VERDONE GINO M	10582 E WINDROSE DR	SCOTTSDALE	AZ	852592424	201501	9917 N 108TH ST		SCOTTSDALE	AZ	85259	4837
AZ	AMC355447	AMC355446	VERDONE GINO M	10582 E WINDROSE DR	SCOTTSDALE	AZ	852592424	201501	9917 N 108TH ST		SCOTTSDALE	AZ	85259	4837
AZ	AMC355448	AMC355446	VERDONE GINO M	10582 E WINDROSE DR	SCOTTSDALE	AZ	852592424	201501	9917 N 108TH ST		SCOTTSDALE	AZ	85259	4837
AZ	AMC420812	AMC420812	VIARS ART	14813 8TH AVE NE	SHORELINE	WA	981556949	201503	10301 214TH AVE E	TRLR 48	BONNEY LAKE	WA	98391	4208
AZ	AMC429007	AMC429007	WILLIAMS GWEN	200 BROKEN ARROW	SEDONA	AZ	863518743	201501	4620 E MINERAL RD		PHOENIX	AZ	85044	1125
AZ	AMC429008	AMC429007	WILLIAMS GWEN	200 BROKEN ARROW	SEDONA	AZ	863518743	201501	4620 E MINERAL RD		PHOENIX	AZ	85044	1125
AZ	AMC429009	AMC429007	WILLIAMS GWEN	200 BROKEN ARROW	SEDONA	AZ	863518743	201501	4620 E MINERAL RD		PHOENIX	AZ	85044	1125
AZ	AMC429010	AMC429007	WILLIAMS GWEN	200 BROKEN ARROW	SEDONA	AZ	863518743	201501	4620 E MINERAL RD		PHOENIX	AZ	85044	1125
AZ	AMC429011	AMC429007	WILLIAMS GWEN	200 BROKEN ARROW	SEDONA	AZ	863518743	201501	4620 E MINERAL RD		PHOENIX	AZ	85044	1125
AZ	AMC429012	AMC429007	WILLIAMS GWEN	200 BROKEN ARROW	SEDONA	AZ	863518743	201501	4620 E MINERAL RD		PHOENIX	AZ	85044	1125
AZ	AMC429013	AMC429007	WILLIAMS GWEN	200 BROKEN ARROW	SEDONA	AZ	863518743	201501	4620 E MINERAL RD		PHOENIX	AZ	85044	1125
AZ	AMC429014	AMC429007	WILLIAMS GWEN	200 BROKEN ARROW	SEDONA	AZ	863518743	201501	4620 E MINERAL RD		PHOENIX	AZ	85044	1125
AZ	AMC429015	AMC429007	WILLIAMS GWEN	200 BROKEN ARROW	SEDONA	AZ	863518743	201501	4620 E MINERAL RD		PHOENIX	AZ	85044	1125
AZ	AMC402382	AMC402382	WILLIS BOBBIE LOU	1112 S 1ST AVE	SAFFORD	AZ	855462128	201501	28 N TERRACE RD		CHANDLER	AZ	85226	4823

AZ	AMC402383	AMC402382	WILLIS BOBBIE LOU	1112 S 1ST AVE	SAFFORD	AZ	855462128	201501	28 N TERRACE RD		CHANDLER	AZ	85226	4823
AZ	AMC402384	AMC402382	WILLIS BOBBIE LOU	1112 S 1ST AVE	SAFFORD	AZ	855462128	201501	28 N TERRACE RD		CHANDLER	AZ	85226	4823
AZ	AMC402385	AMC402382	WILLIS BOBBIE LOU	1112 S 1ST AVE	SAFFORD	AZ	855462128	201501	28 N TERRACE RD		CHANDLER	AZ	85226	4823
AZ	AMC402386	AMC402382	WILLIS BOBBIE LOU	1112 S 1ST AVE	SAFFORD	AZ	855462128	201501	28 N TERRACE RD		CHANDLER	AZ	85226	4823
AZ	AMC402387	AMC402382	WILLIS BOBBIE LOU	1112 S 1ST AVE	SAFFORD	AZ	855462128	201501	28 N TERRACE RD		CHANDLER	AZ	85226	4823
AZ	AMC402388	AMC402382	WILLIS BOBBIE LOU	1112 S 1ST AVE	SAFFORD	AZ	855462128	201501	28 N TERRACE RD		CHANDLER	AZ	85226	4823
AZ	AMC402389	AMC402382	WILLIS BOBBIE LOU	1112 S 1ST AVE	SAFFORD	AZ	855462128	201501	28 N TERRACE RD		CHANDLER	AZ	85226	4823
AZ	AMC402390	AMC402382	WILLIS BOBBIE LOU	1112 S 1ST AVE	SAFFORD	AZ	855462128	201501	28 N TERRACE RD		CHANDLER	AZ	85226	4823
AZ	AMC332291	AMC332291	WINTER BRIAN	13610 CUNNING LN	LAKESIDE	CA	920404406	201411	14811 OLDE HIGHWAY 80		EL CAJON	CA	92021	2808
AZ	AMC417687	AMC417687	ZAPEL TODD OWEN	PO BOX 2598	QUARTZSITE	AZ	853462598	201311	PO BOX 37		QUARTZSITE	AZ	85346	0037

USPS TRACKING #



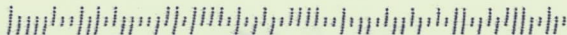
First-Class Mail
Postage & Fees Paid
USPS
Permit No. G-10

9590 9402 1568 5362 4477 19

United States
Postal Service

• Sender: Please print your name, address, and ZIP+4® in this box •

UNITED STATES
DEPARTMENT OF THE INTERIOR
Bureau of Land Management
Arizona State Office
One N. Central Avenue, Suite 800
Phoenix, AZ 85004-4427



PHOENIX, ARIZONA
2016 OCT 25 PM 3:01
RECEIVED
BLM AZ STATE OFFICE

SENDER: COMPLETE THIS SECTION

- Complete items 1, 2, and 3.
- Print your name and address on the reverse so that we can return the card to you.
- Attach this card to the back of the mailpiece, or on the front if space permits.

JEROME AND CARYL BORNSTEIN
3718 BERNAY DR
NORTHBROOK IL 60062-2249
920/RM/AMC417508



9590 9402 1568 5362 4477 19

2. Article Number (Transfer from service label)

7016 0340 0000 0063 5320

COMPLETE THIS SECTION ON DELIVERY

A. Signature

X

Boley max

☐ Agent

☐ Addressee

B. Received by (Printed Name)

C. Date of Delivery

10/9/16

D. Is delivery address different from item 1? If YES, enter delivery address below:

☐ Yes

☒ No

3. Service Type

- ☐ Adult Signature
- ☐ Adult Signature Restricted Delivery
- ☒ Certified Mail®
- ☐ Certified Mail Restricted Delivery
- ☐ Collect on Delivery
- ☐ Collect on Delivery Restricted Delivery

- ☐ Priority Mail Express®
- ☐ Registered Mail™
- ☐ Registered Mail Restricted Delivery
- ☐ Return Receipt for Merchandise
- ☒ Signature Confirmation™
- ☐ Signature Confirmation Restricted Delivery

mail
mail Restricted Delivery



United States Department of the Interior

BUREAU OF LAND MANAGEMENT

Arizona State Office

One North Central Avenue, Suite 800

Phoenix, Arizona 85004-4427

www.blm.gov/az/

OCT 05 2016



In Reply Refer To:

3800 (9200) RM

AMC417508

CERTIFIED MAIL – RETURN RECEIPT REQUESTED 7016 0340 0000 0063 5320

NOTICE

JEROME AND CARYL BORNSTEIN

3718 BERNAY DR

NORTHBROOK, IL 60062-2249

BIG BUG GOLD #6, COPPER BASIN WASH #1, COPPER BASIN WASH #2
AMC417510, AMC417511, AMC417512

Maintenance Fee Waiver Held for Rejection

This office received the Maintenance Fee Waiver Certification (waiver) for the above listed mining claim(s). The waiver is not properly completed and does not meet the annual filing requirements.

In accordance with 43 Code of Federal Regulations (CFR) 3835.10, the name, address, and original signatures of all owners of the mining claim must be included on the waiver form. Please correct the discrepancy as noted below:

- Not all owners of the mining claims are listed on the waiver. The names and addresses of all claim owners are required to be listed on the waiver. A Serial Register Page is enclosed listing all of the claim owners.
- Not all owners of the mining claims have signed the document. Please obtain the missing signatures on the enclosed copy of the waiver.
- If an agent signs, he should sign his own name, print his name, identify himself as signing on behalf of the company, and indicate in what capacity he is signing for the company.

2017 MAINT. FEES ON 12/9/2016. ML

In order to correct the defect in the waiver, per 43 CFR 3835.93, you must provide this office with the requested information within 60 days of your receipt of this notice. If you are unable to provide this information, you have the option of paying the annual maintenance fee of \$155 per claim (\$155 per 20 acres for placer claims larger than 20 acres). If we do not receive the requested corrections or the maintenance fees within the 60 day time frame, the claim(s) will be declared forfeited and closed.


Please include your AMC serial number on all correspondence. If additional information is required, please contact RéAnn Myers at 602-417-9413.



Rebecca Heick
Deputy State Director
Lands, Minerals and Energy Division

Enclosure(s)

USPS TRACKING #



First-Class Mail
Postage & Fees Paid
USPS
Permit No. G-10

9590 9402 1568 5362 4477 02

United States
Postal Service

• Sender: Please print your name, address, and ZIP+4® in this box•

UNITED STATES
DEPARTMENT OF THE INTERIOR
Bureau of Land Management
Arizona State Office
One N. Central Avenue, Suite 800
Phoenix, AZ 85004-4427

RECEIVED
BLM AZ STATE OFFICE

2016 OCT 24 PM 2:15

PHOENIX, ARIZONA



SENDER: COMPLETE THIS SECTION

- Complete items 1, 2, and 3.
- Print your name and address on the reverse so that we can return the card to you.
- Attach this card to the back of the mailpiece, or on the front if space permits.

1. Article Number (Transfer from service label)

MICHAEL BRUNN
1181 S ZENO WAY UNIT D
AURORA CO 80017-5726
920/RM/AMC417508



9590 9402 1568 5362 4477 02

2. Article Number (Transfer from service label)

7016 0340 0000 0063 5313

COMPLETE THIS SECTION ON DELIVERY

A. Signature

X *[Signature]*

☐ Agent

☐ Addressee

B. Received by (Printed Name)

C. Date of Delivery

D. Is delivery address different from item 1? ☐ Yes
If YES, enter delivery address below: ☐ No

3. Service Type

- ☐ Adult Signature
- ☐ Adult Signature Restricted Delivery
- ☒ Certified Mail®
- ☐ Certified Mail Restricted Delivery
- ☐ Collect on Delivery
- ☐ Collect on Delivery Restricted Delivery

- ☐ Priority Mail Express®
- ☐ Registered Mail™
- ☐ Registered Mail Restricted Delivery
- ☐ Return Receipt for Merchandise
- ☒ Signature Confirmation™
- ☐ Signature Confirmation Restricted Delivery

1 Mail

1 Mail Restricted Delivery

500)



United States Department of the Interior

BUREAU OF LAND MANAGEMENT

Arizona State Office

One North Central Avenue, Suite 800

Phoenix, Arizona 85004-4427

www.blm.gov/az/

OCT 05 2016



In Reply Refer To:

3800 (9200) RM

AMC417508

CERTIFIED MAIL – RETURN RECEIPT REQUESTED 7016 0340 0000 0063 5313

NOTICE

MICHAEL BRUNN
1181 S ZENO WAY UNIT D
AURORA, CO 80017-5726

BIG BUG GOLD #6, COPPER BASIN WASH #1, COPPER BASIN WASH #2
AMC417510, AMC417511, AMC417512

Maintenance Fee Waiver Held for Rejection

This office received the Maintenance Fee Waiver Certification (waiver) for the above listed mining claim(s). The waiver is not properly completed and does not meet the annual filing requirements.

In accordance with 43 Code of Federal Regulations (CFR) 3835.10, the name, address, and original signatures of all owners of the mining claim must be included on the waiver form. Please correct the discrepancy as noted below:

- Not all owners of the mining claims are listed on the waiver. The names and addresses of all claim owners are required to be listed on the waiver. A Serial Register Page is enclosed listing all of the claim owners.
- Not all owners of the mining claims have signed the document. Please obtain the missing signatures on the enclosed copy of the waiver.
- If an agent signs, he should sign his own name, print his name, identify himself as signing on behalf of the company, and indicate in what capacity he is signing for the company.

2017 MAINT FEES PAID ON 12/9/2016.RR

In order to correct the defect in the waiver, per 43 CFR 3835.93, you must provide this office with the requested information within 60 days of your receipt of this notice. If you are unable to provide this information, you have the option of paying the annual maintenance fee of \$155 per claim (\$155 per 20 acres for placer claims larger than 20 acres). If we do not receive the requested corrections or the maintenance fees within the 60 day time frame, the claim(s) will be declared forfeited and closed.

Please include your AMC serial number on all correspondence. If additional information is required, please contact RéAnn Myers at 602-417-9413.



Rebecca Heick
Deputy State Director
Lands, Minerals and Energy Division

Enclosure(s)



United States Department of the Interior

BUREAU OF LAND MANAGEMENT

Arizona State Office

One North Central Avenue, Suite 800

Phoenix, Arizona 85004-4427

www.blm.gov/az/

NOV 04 2014



In Reply Refer To:

3800 (9310) RM

AMC398230, AMC398247, AMC417508

CERTIFIED MAIL – RETURN RECEIPT REQUESTED 7014 0150 0000 5453 2546

NOTICE

JEFFREY BORNSTEIN

1533 N. 71ST ST.

MESA, AZ 85207-3701

AUGUA FRIA GOLD, CASTLE CREEK NUGGET #1, CASTLE CREEK NUGGET #2, BIG BUG GOLD #4-BIG BUG GOLD #6, COPPER BASIN WASH #1, COPPER BASIN WASH #2
AMC398232, AMC398247, AMC398248, AMC417508-AMC417512

Maintenance Fee Waiver Held for Rejection

This office received the Maintenance Fee Waiver Certification (waiver) for the above listed mining claim(s). The waiver is not properly completed and does not meet the annual filing requirements.

In accordance with 43 Code of Federal Regulations (CFR) 3835.10, the name, address, and original signatures of all owners of the mining claim must be included on the waiver form. Please correct the discrepancy as noted below:

1. The document is missing signatures. Next to each name there must be a signature: either that of the owner, or an authorized agent. If an agent signs, he should identify himself as signing on behalf of an owner.
2. Power of Attorney was provided; however, it does not cover all claims owned by the claimants to wit;
 - Carol and Jerome Bornstein:
 - AMC398232 Agua Fria Gold
 - AMC398247 Castle Creek Nugget #1
 - AMC398248 Castle Creek Nugget #2
 - Carol Bornstein:
 - AMC417508 Big Bug Gold #4
 - AMC417509 Big Bug Gold #6

CORRECTED WAIVER
RECEIVED 12/29/2014
RM



United States Department of the Interior

BUREAU OF LAND MANAGEMENT

Arizona State Office

One North Central Avenue, Suite 800

Phoenix, Arizona 85004-4427

www.blm.gov/az/

NOV 04 2014



In Reply Refer To:

3800 (9310) RM

AMC398230, AMC398247, AMC417508

CERTIFIED MAIL – RETURN RECEIPT REQUESTED 7014 0150 0000 5453 2553

NOTICE

CARYL AND JEROME BORNSTEIN

3718 BERNAY DR.

NORTHBROOK, IL 60062-2249

AUGUA FRIA GOLD, CASTLE CREEK NUGGET #1, CASTLE CREEK NUGGET #2, BIG BUG GOLD #4-BIG BUG GOLD #6, COPPER BASIN WASH #1, COPPER BASIN WASH #2
AMC398232, AMC398247, AMC398248, AMC417508-AMC417512

Maintenance Fee Waiver Held for Rejection

This office received the Maintenance Fee Waiver Certification (waiver) for the above listed mining claim(s). The waiver is not properly completed and does not meet the annual filing requirements.

In accordance with 43 Code of Federal Regulations (CFR) 3835.10, the name, address, and original signatures of all owners of the mining claim must be included on the waiver form. Please correct the discrepancy as noted below:

1. The document is missing signatures. Next to each name there must be a signature: either that of the owner, or an authorized agent. If an agent signs, he should identify himself as signing on behalf of an owner.
2. Power of Attorney was provided; however, it does not cover all claims owned by the claimants to wit;
 - Carol and Jerome Bornstein:
 - AMC398232 Agua Fria Gold
 - AMC398247 Castle Creek Nugget #1
 - AMC398248 Castle Creek Nugget #2
 - Carol Bornstein:
 - AMC417508 Big Bug Gold #4
 - AMC417509 Big Bug Gold #6

CORRECTED WAIVER RECEIVED
12/15/2014 RM

In order to correct the defect in the waiver, per 43 CFR 3835.93, you must provide this office with the requested information within 60 days of your receipt of this notice. If you are unable to provide this information, you have the option of paying the annual maintenance fee of \$155 per claim (\$155 per 20 acres for placer claims larger than 20 acres). If we do not receive the requested corrections within the 60 day time frame, the claim(s) will be declared forfeited and closed.

Please include your AMC serial number on all correspondence. If additional information is required, please contact RéAnn Myers at 602-417-9413.

Sincerely,




Rebecca Heick
Acting Deputy State Director
Lands and Minerals Division

2 Enclosures:

- 1) Copy of submitted waiver
- 2) List of additional owners

UNITED STATES POSTAL SERVICE



First-Class Mail
Postage & Fees Paid
USPS
Permit No. G-10

• Sender: Please print your name, address, and ZIP+4 in this box •

U.S. DEPARTMENT OF THE INTERIOR
BUREAU OF LAND MANAGEMENT
ARIZONA STATE OFFICE
ONE NORTH CENTRAL AVENUE, SUITE 800
PHOENIX, AZ 85004-4427

SENDER: COMPLETE THIS SECTION

- Complete items 1, 2, and 3. Also complete item 4 if Restricted Delivery is desired.
- Print your name and address on the reverse so that we can return the card to you.
- Attach this card to the back of the mailpiece, or on the front if space permits.

1. Article Addressed to:

CARYL AND JEROME BORNSTEIN
3718 BERNAY DR.
NORTH BEND, AZ 85062-2249
*9310/RM/AMC398230, AMC398247,
AMC417508

COMPLETE THIS SECTION ON DELIVERY

A. Signature

Caryl Bornstein

- ☐ Agent
☐ Addressee

B. Received by (Printed Name)

CARYL BORNSTEIN

C. Date of Delivery

11-17-14

- D. Is delivery address different from item 1? ☐ Yes
If YES, enter delivery address below: ☐ No

2014 NOV 21 P 3:08

PHOENIX, ARIZONA

3. Service Type

- ☐ Certified Mail® ☐ Priority Mail Express™
☐ Registered ☐ Return Receipt for Merchandise
☐ Insured Mail ☐ Collect on Delivery

4. Restricted Delivery? (Extra Fee)

- ☐ Yes

2. Article Number

(Transfer from service label)

7014 0150 0000 5453 2553

PS Form 3811, July 2013

531

Domestic Return Receipt

In order to correct the defect in the waiver, per 43 CFR 3835.93, you must provide this office with the requested information within 60 days of your receipt of this notice. If you are unable to provide this information, you have the option of paying the annual maintenance fee of \$155 per claim (\$155 per 20 acres for placer claims larger than 20 acres). If we do not receive the requested corrections within the 60 day time frame, the claim(s) will be declared forfeited and closed.

Please include your AMC serial number on all correspondence. If additional information is required, please contact RéAnn Myers at 602-417-9413.

Sincerely,



Rebecca Heick
Acting Deputy State Director
Lands and Minerals Division


2 Enclosures:

- 1) Copy of submitted waiver
- 2) List of additional owners

UNITED STATES
DEPARTMENT OF THE INTERIOR

Bureau of Land Management
Arizona State Office
1 North Central Avenue, Suite 800
Phoenix, Arizona 85004

Official Business
Penalty for Private Use, \$300



7014 0150 0000 5453 2546

JEFFREY BORNSTEIN
1533 N. 71ST ST.
MESA AZ 85207-3701

neopost
11/05/2014
US POSTAGE



FIRST-CLASS MAIL
\$06.48⁰
US OFFICIAL MAIL
\$300 Penalty
For Private Use
ZIP 85004
041L11101433

2014 DEC 29 P 2:47

PHOENIX, ARIZONA

NIXIE 850 SE 1009 0012/27/14

RETURN TO SENDER
UNCLAIMED
UNABLE TO FORWARD

BC: 85004442700 *2414-02667-06-39

052073701433

*Vac Hold
11-7-14
mt*

PLACE STICKER AT TOP OF ENVELOPE TO THE RIGHT
OF THE RETURN ADDRESS, FOLD AT DOTTED LINE

SENDER: COMPLETE THIS SECTION

- Complete items 1, 2, and 3. Also complete item 4 if Restricted Delivery is desired.
- Print your name and address on the reverse so that we can return the card to you.
- Attach this card to the back of the mailpiece, or on the front if space permits.

1. Article Addressed to:

JEFFREY BORNSTEIN
1533 N. 71ST ST.
MESA AZ 85207-3701
*9310/RM/AMC398230, AMC398247,
AMC417508

2. Article Number
(Transfer from service label)

PS Form 3811, July 2013

COMPLETE THIS SECTION ON DELIVERY

A. Signature ☐ Agent
X ☐ Addressee

B. Received by (Printed Name) C. Date of Delivery

D. Is delivery address different from item 1? ☐ Yes
If YES, enter delivery address below: ☐ No

3. Service Type
☐ Certified Mail® ☐ Priority Mail Express™
☐ Registered ☐ Return Receipt for Merchandise
☐ Insured Mail ☐ Collect on Delivery

4. Restricted Delivery? (Extra Fee) ☐ Yes

7014 0150 0000 5453 2546

Domestic Return Receipt



United States Department of the Interior

BUREAU OF LAND MANAGEMENT
Arizona State Office
One North Central Avenue, Suite 800
Phoenix, Arizona 85004-4427
www.blm.gov/az/



NOV 04 2014

In Reply Refer To:
3800 (9310) RM
AMC417508

CERTIFIED MAIL – RETURN RECEIPT REQUESTED 7014 0150 0000 5453 2560

NOTICE

MICHAEL BRUNN
4664 FLANDERS WAY
DENVER, CO 80249-6687

BIG BUG GOLD #6, COPPER BASIN WASH #1, COPPER BASIN WASH #2
AMC417510-AMC417512

Maintenance Fee Waiver Held for Rejection

This office received the Maintenance Fee Waiver Certification (waiver) for the above listed mining claim(s). The waiver is not properly completed and does not meet the annual filing requirements.

In accordance with 43 Code of Federal Regulations (CFR) 3835.10, the name, address, and original signatures of all owners of the mining claim must be included on the waiver form. Please correct the discrepancy as noted below:

The document is missing signatures. Next to each name there must be a signature: either that of the owner, or an authorized agent. If an agent signs, he should identify himself as signing on behalf of an owner.

In order to correct the defect in the waiver, per 43 CFR 3835.93, you must provide this office with the requested information within 60 days of your receipt of this notice. If you are unable to provide this information, you have the option of paying the annual maintenance fee of \$155 per claim (\$155 per 20 acres for placer claims larger than 20 acres). If we do not receive the requested corrections within the 60 day time frame, the claim(s) will be declared forfeited and closed.

CORRECTED WAIVER RECEIVED
12/29/2014. RM

Please include your AMC serial number on all correspondence. If additional information is required, please contact RéAnn Myers at 602-417-9413.

Sincerely,

A handwritten signature in black ink that reads "Rebecca Heick". The script is cursive and fluid.

Rebecca Heick
Acting Deputy State Director
Lands and Minerals Division

2 Enclosures:

- 1) Copy of submitted waiver
- 2) List of additional owners

UNITED STATES
DEPARTMENT OF THE INTERIOR

Bureau of Land Management
Arizona State Office
1 North Central Avenue, Suite 800
Phoenix, Arizona 85004

Official Business
Penalty for Private Use, \$300

RECEIVED
BUREAU OF LAND MANAGEMENT
PHOENIX, ARIZONA

2014 DEC 29 P 2:48

PHOENIX, ARIZONA

CERTIFIED MAIL™



7014 0150 0000 5453 2560

neopost

11/05/2014

US POSTAGE

FIRST-CLASS MAIL

\$06.48⁰

US OFFICIAL MAIL
\$300 Penalty
For Private Use
ZIP 85004

041L11101433



NIXIE 802 DE 1009 0012/17/14

RETURN TO SENDER
UNCLAIMED
UNABLE TO FORWARD


BC: 80249668764 *1394-04284-06-45



N 11/10 126
12-11

127

802496687
80249668703053



SENDER: COMPLETE THIS SECTION

- Complete items 1, 2, and 3. Also complete item 4 if Restricted Delivery is desired.
- Print your name and address on the reverse so that we can return the card to you.
- Attach this card to the back of the mailpiece, or on the front if space permits.

1. Article Addressed to:

MICHAEL BRUNN
4664 FLANDERS WAY
DENVER CO 80249-6687
*9310/RM/AMC417508

2. Article Number

(Transfer from service label)

COMPLETE THIS SECTION ON DELIVERY

A. Signature

X

☐ Agent

☐ Addressee

B. Received by (Printed Name)

C. Date of Delivery

D. Is delivery address different from item 1? ☐ Yes

If YES, enter delivery address below: ☐ No

3. Service Type

☐ Certified Mail®

☐ Priority Mail Express™

☐ Registered

☐ Return Receipt for Merchandise

☐ Insured Mail

☐ Collect on Delivery

4. Restricted Delivery? (Extra Fee)

☐ Yes

7014 0150 0000 5453 2560

PS Form 3811, July 2013

Domestic Return Receipt

UNITED STATES POSTAL SERVICE
LOS ANGELES CA 900

05 JUN 2013 PM 1 L

First-Class Mail
Postage & Fees Paid
USPS
Permit No. G-40

- Sender: Please print your name address and ZIP+4 in this box •

U.S. Department of the Interior
Bureau Of Land Management
Arizona State Office
One North Central Avenue
Phoenix, AZ 85004-4427

SENDER: COMPLETE THIS SECTION

- Complete items 1, 2, and 3. Also complete item 4 if Restricted Delivery is desired.
- Print your name and address on the reverse so that we can return the card to you.
- Attach this card to the back of the mailpiece, or on the front if space permits.

1. Article Addressed to:

JEFFERY, CARYL, JEROME BORNSTEIN &
MIKE BRUNN
2220 AVE OF THE STARS, UNIT 205W
LOS ANGELES, CA 90067-5656

9310 TS AMC417508

2. Article Number

(Transfer from service label)

7012 3050 0001 1019 2749

COMPLETE THIS SECTION ON DELIVERY

A. Signature

X

Ann Matlack

☐ Agent☐ Addressee

B. Received by (Printed Name)

ANN MATLACK

C. Date of Delivery

D. Is delivery address different from item 1?

☐ Yes

If YES, enter delivery address below:

☐ No

3. Service Type

☐ Certified Mail☐ Express Mail☐ Registered☐ Return Receipt for Merchandise☐ Insured Mail☐ C.O.D.

4. Restricted Delivery? (Extra Fee)

☐ Yes



United States Department of the Interior

BUREAU OF LAND MANAGEMENT
Arizona State Office
One North Central Avenue, Suite 800
Phoenix, Arizona 85004-4427
www.blm.gov/az/



May 28, 2013

In Reply Refer To:
3800 (9310) TS
AMC417508

CERTIFIED MAIL – RETURN RECEIPT REQUESTED 7012 3050 0001 1019 2749

DECISION

JEFFERY, CARYL, & JEROME BORNSTEIN
& MIKE BRUNN

2220 AVE OF THE STARS, UNIT 205W
LOS ANGELES, CA 90067-5656

This Decision Affects the Claims
Shown in the Block Below.

AMC417509 - AMC417510
BIG BUG GOLD #5 & #6

Mining Claim(s) Declared Null and Void In Part

Pursuant to Title 43 Code of Federal Regulations (CFR) 3832.1, this office received your notice(s) of location for recordation of mining claims. The mining claim(s) listed above is/are hereby declared null and void in part.

Portions of the mining claim(s) listed above lie on land that is not open to location.

1. According to your location notices, BIG BUG GOLD #5 & #6 (AMC417509 & AMC417510), are partially located on land marked in orange that is patented and therefore not open to location on the patented parcels. The Federal Government does not administer the surface or subsurface estate. You should file amendments addressing that you take no interest in the private land.
2. The BIG BUG GOLD #6, location notice identifies the claim in the N1/2 of the SE1/4 but the map shows the claim to be in the S1/2 of the SE1/4. The Bureau of Land Management (BLM) treats the submitted map as the correct description of where the claim is located on the ground. If the map is incorrect, file a corrected map or if the location notice is in error amend your notice. There is a \$10 fee for each amendment. Write amendment at the top of page, keep the same location date and make sure the Arizona Mining Claim (AMC) serial number(s) are on each amendment. Insert a note stating, Attention: Tony Smith.

Therefore, those portions of the claims listed above that lie within the lands not open to location are hereby declared null and void. A copy of the Master Title Plat is enclosed for reference.

This decision may be appealed to the Interior Board of Land Appeals, Office of the Secretary, in accordance with the regulations contained in 43 CFR, Part 4 and the enclosed Form 1842-1. If an appeal is taken, your notice of appeal must be filed in this office (at the above address) within 30 days from receipt of this decision. The appellant has the burden of showing that the decision appealed from is in error.

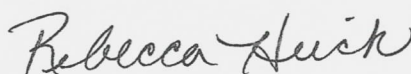
If you wish to file a petition pursuant to regulation 43 CFR 4.21 (58 FR 4939, January 19, 1993) or 43 CFR 2804.1 for a stay of the effectiveness of this decision during the time that your appeal is being reviewed by the Board, the petition for a stay must accompany your notice of appeal. A petition for a stay is required to show sufficient justification based on the standards listed below. Copies of the notice of appeal and petition for a stay **must** also be submitted to each party named in this decision and to the Interior Board of Land Appeals and to the appropriate Office of the Solicitor (see 43 CFR 4.413) at the same time the original documents are filed with this office. If you request a stay, you have the burden of proof to demonstrate that a stay should be granted.

Standards for Obtaining a Stay

Except as otherwise provided by law or other pertinent regulation, a petition for a stay of a decision pending appeal shall show sufficient justification based on the following standards:

- (1) The relative harm to the parties if the stay is granted or denied,
- (2) The likelihood of the appellant's success on the merits,
- (3) The likelihood of immediate and irreparable harm if the stay is not granted, and
- (4) Whether the public interest favors granting the stay.

If additional information is required, please contact Tony Smith at 602-417-9355. Please include your AMC serial number(s) on all correspondence.



Rebecca Heick
Group Administrator
Lands and Minerals

Enclosures



United States Department of the Interior

BUREAU OF LAND MANAGEMENT
Arizona State Office
One North Central Avenue, Suite 800
Phoenix, Arizona 85004-4427
www.blm.gov/az/



May 28, 2013

In Reply Refer To:
3800 (9310) TS
AMC417508

CERTIFIED MAIL - RETURN RECEIPT REQUESTED No. 7012 3050 0001 1019 2749

NOTICE

JEFFERY, CARYL, & JEROME BORNSTEIN
& MIKE BRUNN

2220 AVE OF THE STARS, UNIT 205W :
LOS ANGELES, CA 90067-5656 :

This Notice Affects the Claims
Shown in the Block Below.

AMC417508 - AMC417512
BIG BUG GOLD #4 - #6, COPPER BASIN WASH #1 & #2

Mining Claim Location Notices – Corrections Required

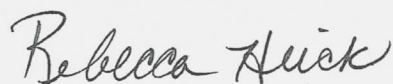
Pursuant to Title 43 Code of Federal Regulations (CFR) 3832.1, this office received your notice(s) of location for recordation of mining claims. In accordance with 43 CFR 3832.11 and 3832.12, the claim(s) listed above are not properly located. Because they are not properly located we cannot record them as filed. They must be corrected as noted below or they will be declared null and void ab initio.

All location notices were received without a claimant signature. You will need to re-file all your location notices, BIG BUG GOLD #4 - #6 and COPPER BASIN WASH #1 & #2 with at least one signature on each notice. There is no fee for a signature correction. Write correction at the top of the location notice.

You must provide the requested information for each claim listed above to correct the defects. Please do this by providing a copy of your location notice with the appropriate corrections, and note at the top of the form that it is a "Corrected Copy of Location Notice". If it is only the map that is missing or needs to be corrected, please provide the map. If the information is not received within the 30-day timeframe, the mining claims will be declared null and void ab initio.

Completed TS 7/29/2013

If additional information is required, please contact Tony Smith at 602-417-9355. Please include your AMC serial number(s) on all correspondence.

A handwritten signature in cursive script that reads "Rebecca Heick".

Rebecca Heick
Group Administrator
Lands and Minerals

2/11/13
Return to:
Caryl Bornstein
3718 Bernay Drive
Northbrook, IL 60062

GENERAL POWER OF ATTORNEY

BE IT KNOWN, that "I **CARYL BORNSTEIN** has made and appointed, and by the signature below **does make and appoint** **JEFFREY BORNSTEIN** true and lawful attorney for him/her and in his/her name, giving and granting to **said attorney, general, full and unlimited power and authority** to do and perform all and every act and thing whatsoever requisite necessary. I am fully aware of being listed as a locator on the location notices below. I have a bona fide interest in

the following placer mining claims:

BIG BUG GOLD #4 -- AMC 417508
BIG BUG GOLD #5 -- AMC 417509
BIG BUG GOLD #6 -- AMC 417510
COPPER BASIN WASH #1 -- AMC 417511
COPPER BASIN WASH #2 -- AMC 417512

JEFFREY BORNSTEIN may take all actions about the premises as fully, to all intents and purposes, as could be done if personally present, with full power of signatures and decisions hereby ratifying and confirming all that said attorney shall lawfully do or cause to be done by virtue hereof above.

Jeffrey Bornstein

attorney-in-fact individual or organization you wish to act for you in this matter

1533 N. 71st Mesa AZ 85207
mailing address city state zip

I appoint the Attorney-in-fact above, to sign all papers and documents in reference on the above listed mining placer claims.

Caryl Bornstein B65211243842 08/25/1943
name drivers license number date of birth

3718 Bernway Drive, Northbrook IL 60062
mailing address city state zip

Caryl Bornstein
signature

IN WITNESS WHEREOF, I have hereunto set my hand and seal

this 25th day of March 2013

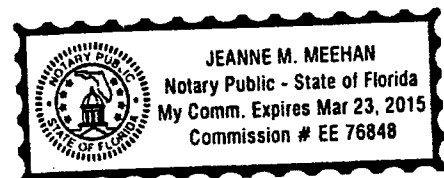
State of Florida

County of Palm Beach

Jeanne M. Meehan (SEAL)
Notary Public Signature

My Commission Expires

RECORDERS MEMO: LEGIBILITY
QUESTIONABLE FOR GOOD REPRODUCTION





244
Return to:
Caryl Bornstein
3718 Bernay Drive
Northbrook, IL 60062

GENERAL POWER OF ATTORNEY

BE IT KNOWN, that "I **JEROME BORNSTEIN** has made and appointed, and by the signature below **does make and appoint** **JEFFREY BORNSTEIN** true and lawful attorney for him/her and in his/her name, giving and granting to **said attorney, general, full and unlimited power and authority** to do and perform all and every act and thing whatsoever requisite necessary. I am fully aware of being listed as a locator on the location notices below. I have a bona fide interest in

the following placer mining claims:

BIG BUG GOLD #6 -- AMC 417510
COPPER BASIN WASH #1 -- AMC 417511
COPPER BASIN WASH #2 -- AMC 417512

JEFFREY BORNSTEIN may take all actions about the premises as fully, to all intents and purposes, as could be done if personally present, with full power of signatures and decisions hereby ratifying and confirming all that said attorney shall lawfully do or cause to be done by virtue hereof above.

Jeffrey Bornstein

attorney-in-fact individual or organization you wish to act for you in this matter

1533 N. 71st Mesa AZ 85207
mailing address city state zip

I appoint the Attorney-in-fact above, to sign all papers and documents in reference on the above listed mining placer claims.

Jerome Bornstein
name

6524203325B
drivers license number

08/08/1933
date of birth

3718 Bernay Drive Northbrook IL 60062
mailing address city state zip

Jerome Bornstein
signature

IN WITNESS WHEREOF, I have hereunto set my hand and seal

this 23rd day of March 2013


State of Florida

County of Palm Beach

Jeanne M. Meehan (SEAL)
Notary Public Signature

My Commission Expires

RECORDERS MEMO: LEGIBILITY
QUESTIONABLE FOR GOOD REPRODUCTION



Michael Brunn
4664 Sanders Way
Denver, CO
80249

B: 4944 P: 763 3/19/2013 10:26:02 AM POA
2013-0016012 Page: 1 of 2
Leslie M. Hoffman
OFFICIAL RECORDS OF YAVAPAI COUNTY \$10.00
MICHAEL BRUNN



GENERAL POWER OF ATTORNEY

BE IT KNOWN, that "I MIKE BRUNN has made and appointed, and by the signature below does make and appoint JEFFREY BORNSTEIN true and lawful attorney for him/her and in his/her name, giving and granting to said attorney, general, full and unlimited power and authority to do and perform all and every act and thing whatsoever requisite necessary. I am fully aware of being listed as a locator on the location notices below. I have a bona fide interest in

the following placer mining claims:

BIG BUG GOLD #6 -- AMC 417510
COPPER BASIN WASH #1 -- AMC 417511
COPPER BASIN WASH #2 -- AMC 417512

JEFFREY BORNSTEIN may take all actions about the premises as fully, to all intents and purposes, as could be done if personally present, with full power of signatures and decisions hereby ratifying and confirming all that said attorney shall lawfully do or cause to be done by virtue hereof above.

Jeffrey Bornstein
attorney-in-fact/individual or organization you wish to act for you in this matter

1533 N. 71st Mesa AZ 85207
mailing address city state zip

I appoint the Attorney-in-fact above, to sign all papers and documents in reference on the above listed mining placer claims.

RECORDERS MEMO: LEGIBILITY
QUESTIONABLE FOR GOOD REPRODUCTION

Michael Brunn B650-5448-5278 30 Sep 1985
name drivers license number date of birth

4664 Flanders Way Denver CO 80249
mailing address city state zip

Michael Brunn
signature

IN WITNESS WHEREOF, I have hereunto set my hand and seal


this 15 day of March, 2013.

State of Colorado

County of Adams

Carolee De La Torre (SEAL)
Notary Public Signature

My Commission Expires: August 28, 2016



RECORDERS MEMO: LEGIBILITY
QUESTIONABLE FOR GOOD REPRODUCTION

Hi Suzie

Call me when
received please
to let me know
Everything is good

Waiting for your call
& I have to pay you

Thanks

PHOENIX, ARIZONA

2012 SEP 17 P 1:56

RECEIVED
BIRMINGHAM STATE OFFICE



try. Florida
310-277-2555
602-803-8510

PHOENIX, ARIZONA

2013 APR -4 P 3:10

RECEIVED
M M AZ STATE OFFICE

GENERAL POWER OF ATTORNEY

BE IT KNOWN, that "I **CARYL BORNSTEIN** has made and appointed, and by the signature below **does make and appoint** **JEFFREY BORNSTEIN** true and lawful attorney for him/her and in his/her name, giving and granting to **said attorney, general, full and unlimited power and authority** to do and perform all and every act and thing whatsoever requisite necessary. I am fully aware of being listed as a locator on the location notices below. I have a bona fide interest in

the following placer mining claims:

- BIG BUG GOLD #4 -- AMC 417508
- BIG BUG GOLD #5 -- AMC 417509
- BIG BUG GOLD #6 -- AMC 417510
- COPPER BASIN WASH #1 -- AMC 417511
- COPPER BASIN WASH #2 -- AMC 417512

JEFFREY BORNSTEIN may take all actions about the premises as fully, to all intents and purposes, as could be done if personally present, with full power of signatures and decisions hereby ratifying and confirming all that said attorney shall lawfully do or cause to be done by virtue hereof above.

Jeffrey Bornstein

attorney-in-fact individual or organization you wish to act for you in this matter

1533 N. 71st Mesa AZ 85207
mailing address city state zip

I appoint the Attorney-in-fact above, to sign all papers and documents in reference on the above listed mining placer claims.

Caryl Bornstein

name

B652 11243842

drivers license number

08/25/1943

date of birth

3718 Bernaw Drive, Northbrook IL 60062

mailing address

city

state

zip

Caryl Bornstein

signature

IN WITNESS WHEREOF, I have hereunto set my hand and seal

this 25th day of March 2013

State of Florida

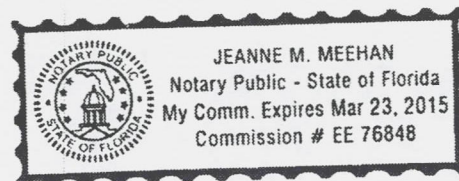
County of Palm Beach

Jeanne M. Meehan

(SEAL)

Notary Public Signature

My Commission Expires:



PHOENIX, ARIZONA

2013 APR -4 P 3:11

RECEIVED
MIA AZ STATE OFFICE

GENERAL POWER OF ATTORNEY

BE IT KNOWN, that "I **JEROME BORNSTEIN** has made and appointed, and by the signature below **does make and appoint** **JEFFREY BORNSTEIN** true and lawful attorney for him/her and in his/her name, giving and granting to **said attorney, general, full and unlimited power and authority** to do and perform all and every act and thing whatsoever requisite necessary. I am fully aware of being listed as a locator on the location notices below. I have a bona fide interest in

the following placer mining claims:

BIG BUG GOLD #6 -- AMC 417510
COPPER BASIN WASH #1 -- AMC 417511
COPPER BASIN WASH #2 -- AMC 417512

JEFFREY BORNSTEIN may take all actions about the premises as fully, to all intents and purposes, as could be done if personally present, with full power of signatures and decisions hereby ratifying and confirming all that said attorney shall lawfully do or cause to be done by virtue hereof above

Jeffrey Bornstein

attorney-in-fact individual or organization you wish to act for you in this matter

1533 N. 71st Mesa AZ 85207
mailing address city state zip

I appoint the Attorney-in-fact above, to sign all papers and documents in reference to the above listed mining placer claims.

PHOENIX, ARIZONA

2013 APR -4 P 3:11

RECEIVED
MAY STATE OFFICE

Jerome Bornstein
name

65242033225B
drivers license number

08/08/1933
date of birth

3718 Bernay Drive Northbrook IL 60062
mailing address city state zip

Jerome Bornstein
signature

IN WITNESS WHEREOF, I have hereunto set my hand and seal


this 25th day of March 2013

State of Florida

County of Palm Beach

Jeanne M. Meehan (SEAL)
Notary Public Signature

My Commission Expires:



PHOENIX, ARIZONA

2013 APR -4 P 3:11

RECEIVED
IN 14 AZ STATE OFFICE



Caryl & Jerry Bornstein
3718 Bernay Drive
Northbrook, Illinois 60062

RECEIVED
BILMAZ: STATE OFFICE

2013 APR -4 P 3:11

PHOENIX, ARIZONA

7006 3450 0000 6540 4503

PLACE STICKER AT TOP OF ENVELOPE TO THE RIGHT
OF THE RETURN ADDRESS. FOLD AT DOTTED LINE

CERTIFIED MAIL™



7006 3450 0000 6540 4503



1000



85004

U.S. POSTAGE
PAID
LAKE WORTH, FL
33460
MAR 26, 13
AMOUNT

\$4.22

00019263-11

FIRST CLASS


Bureau of Land Management

Attn: Suzie

One North Central Ave
Suite 800

Phoenix, Az.

85004.



GENERAL POWER OF ATTORNEY

BE IT KNOWN, that "I **MIKE BRUNN** has made and appointed, and by the signature below **does make and appoint** **JEFFREY BORNSTEIN** true and lawful attorney for him/her and in his/her name, giving and granting to said attorney, **general, full and unlimited power and authority** to do and perform all and every act and thing whatsoever requisite necessary. I am fully aware of being listed as a locator on the location notices below. I have a bona fide interest in

the following placer mining claims:

BIG BUG GOLD #6 -- AMC 417510
COPPER BASIN WASH #1 -- AMC 417511
COPPER BASIN WASH #2 -- AMC 417512

JEFFREY BORNSTEIN may take all actions about the premises as fully, to all intents and purposes, as could be done if personally present, with full power of signatures and decisions hereby ratifying and confirming all that said attorney shall lawfully do or cause to be done by virtue hereof above.

Jeffrey Bornstein

attorney-in-fact individual or organization you wish to act for you in this matter

<u>1533 N. 71st</u>	<u>Mesa</u>	<u>AZ</u>	<u>85207</u>
mailing address	city	state	zip

I appoint the Attorney-in-fact above, to sign all papers and documents in reference on the above listed mining placer claims.

2012 MAR 19 P 2 44
RECEIVED

LSH
Michael Brunn B650-5448-5278 30 Sep 1985
name drivers license number date of birth

4664 Flanders Way Denver CO 80249
mailing address city state zip

Michael Brunn
signature

IN WITNESS WHEREOF, I have hereunto set my hand and seal

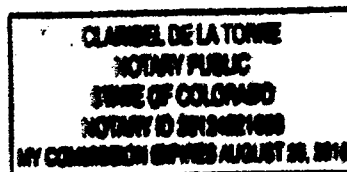
this 15 day of March 2013.

State of Colorado)

County of Adams)

Clare DelaTonne (SEAL)
Notary Public Signature

My Commission Expires: August 28, 2016



RECEIVED
2013 MAR 19 P 2:45


Michael Brunn
4664 Flanders Way
Denver, CO 80249

RECEIVED
BLM AZ STATE OFFICE

2013 MAR 19 P 2:43

PHOENIX, ARIZONA

CERTIFIED MAIL™



7011 3500 0000 0865 3353



UNITED STATES
POSTAL SERVICE



1000

85004


U.S. POSTAGE
PAID
DENVER, CO
80239
MAR 16, 13
AMOUNT

\$3.56

00052363-12

Bureau of Land Management
ATT: Suzie
One North Central Ave. Suite 800
Phoenix AZ, 85004

8500484427



Michael Brunn
4644 Flanders Way
Denver, CO 80249

RECEIVED
BLM AZ STATE OFFICE

2013 MAR 19 P 2:43

PHOENIX, ARIZONA

CERTIFIED MAIL™



7011 3500 0000 0865 3353



1000

85004

U.S. POSTAGE
PAID
DENVER, CO
80239
MAR 16, 13
AMOUNT

\$3.56

00052363-12

Bureau of Land Management
ATT: Suzie
One North Central Ave. Suite 800
Phoenix AZ, 85004

EE00434427



NOTICE!!

These documents have been scanned!

Do not place un-scanned documents beneath this notice!

Do not remove this notice from this file!

GPO Jacket No. 560-102
Print Order 61540
Rise Business Services, LLC
Job=AZ15 5/13/2019



Box Number= AZ15045



Claim Begin-End: AMC417508-AMC417512

3 Transfers



AZ15045-18

AMC416896-AMC417639

**NO
DOCUMENTS
FOUND**

NO DOCUMENTS FOUND
NO DOCUMENTS FOUND

NOTICE!!

These documents have been scanned!

Do not place un-scanned documents beneath this notice!

Do not remove this notice from this file!

GPO Jacket No. 560-102
Print Order 61540
Rise Business Services, LLC
Job=AZ15 5/13/2019



Box Number= AZ15045



Claim Begin-End: AMC417508-AMC417512

4 Miscellaneous



AZ15045-18

AMC416896-AMC417639

UNITED STATES
DEPARTMENT OF THE INTERIOR
BUREAU OF LAND MANAGEMENT
MAINTENANCE FEE WAIVER CERTIFICATION

SEE INSTRUCTIONS ON PAGE 2

417508
398230
FORM APPROVED
OMB NO. 1004-0114
Expires: January 31, 2020
398247
400099

1. This small miner waiver is filed for the assessment year beginning on September 1, 2018 and ending on September 1, 2019.
2. The undersigned and all related parties owned ten or fewer mining claims, mill, or tunnel sites located and maintained on Federal lands in the United States of America on September 1, 2018.
3. The undersigned have performed the assessment work required by law for each mining claim listed prior to filing this waiver and understand that by filing this form, the undersigned must file an affidavit of assessment work with the Bureau of Land Management (BLM) by the December 30th following the filing of this waiver.
4. The undersigned understand that if the assessment work obligation has not yet come due under 30 U.S.C. 28 (for those claims in their first assessment year only), a notice of intent to hold reciting this condition must be recorded by the December 30th following the filing of this waiver.
5. The undersigned understand that mill and tunnel sites may also be listed on this waiver and be waived from payment of the maintenance fee, and that a notice of intent to hold for these sites is required to be filed with the BLM by the December 30th following the filing of this waiver.
6. The undersigned understand and acknowledge that pursuant to 43 U.S.C. 1212 and 18 U.S.C. 1001, the filing or recording of a false, fictitious, or fraudulent document with the BLM may result in a fine of up to \$250,000, a prison term not to exceed five years, or both.
7. The mining claims, mill or tunnel sites for which this waiver from payment of the maintenance fees is requested are:

CLAIM OR SITE NAME	BLM RECORDATION SERIAL NUMBER	
1. Big Bug Gold #4	AMC 417508	40
2. Big Bug Gold #5	AMC 417509	40
3. Big Bug Gold #6	AMC 417510	
4. Copper Basin Wash #1	AMC 417511	417511
5. Copper Basin Wash #2	AMC 417512	417512
6. Agua Fria Gold	AMC 398232	398232
7. Castle Creek Nugget #1	AMC 398247	398247
8. Castle Creek Nugget #2	AMC 398248	398248
9. Hassayampa Gold #1	AMC 400099	400099
10. Hassayampa Gold #3	AMC 400101	400101


The owner(s) (claimants) of the above mining claims and sites are:

Jeffrey Bornstein

(Owner's Name - Please Print)

1533 N. 71st Mesa AZ 85207

(Owner's Mailing Address)



(Owner's Signature)

Mesa

(City)

AZ

(State)

85207

(Zip Code)

Agent For:

Caryl Bornstein

(Owner's Name - Please Print)

3718 Bernay Dr. Northbrook IL 60062 Northbrook

(Owner's Mailing Address)


(City)

IL

(State)

60062

(Zip Code)



(Owner's Signature)

Agent For:

Jerome Bornstein

(Owner's Name - Please Print)

3718 Bernay Dr. Northbrook IL 60062 Northbrook

(Owner's Mailing Address)


(City)

IL

(State)

60062

(Zip Code)



(Owner's Signature)

Agent For:

Michael Bruhn

(Owner's Name - Please Print)

1533 N. 71st Mesa AZ 85207

(Owner's Mailing Address)

Mesa


(City)

AZ

(State)

85207

(Zip Code)



(Owner's Signature)

(Continued on page 2)

ENTERED
SEP 12 2018
BY: JBS

(Owner's Name - Please Print)

(Owner's Signature)

(Owner's Mailing Address)

(City)

(State)

(Zip Code)

(Owner's Name - Please Print)

(Owner's Signature)

(Owner's Mailing Address)

(City)

(State)

(Zip Code)

(Owner's Name - Please Print)

(Owner's Signature)

(Owner's Mailing Address)

(City)

(State)

(Zip Code)

(Owner's Name - Please Print)

(Owner's Signature)

(Owner's Mailing Address)

(City)

(State)

(Zip Code)

18 U.S.C. 1001 and 43 U.S.C. 1212 make it a crime for any person knowingly and willfully to make to any department or agency of the United States any false, fictitious or fraudulent statements or representations as to any matter within its jurisdiction.

INSTRUCTIONS

1. This certification is made under the provisions of 43 U.S.C. § 1744 and 30 U.S.C. §28-28k and the regulations thereunder (43 CFR Part 3830).
2. The claimant(s) must fill in the dates in paragraph 1 for the beginning and ending of the assessment year for which this waiver is sought.
3. The claimant(s) must fill in the date in paragraph 2 for the beginning of the assessment year for which this waiver is sought.
4. All claim and site names and BLM serial numbers must be listed for the mining claims, mill sites, and tunnel sites for which the waiver is sought.
5. All owners of the mining claims, mill sites, and tunnel sites and their addresses must be given.
6. This waiver form must be signed by all the claimants or their designated agent, in original form. If an agent is designated, a notarized designation of agent, signed by all of the claimants with proper address given, must be submitted with this waiver.
7. This form must be filed no later than September 1st for the upcoming assessment year in the BLM State Office where the mining claims or sites are recorded, or the waiver cannot be granted by the BLM. (Example: To obtain a waiver for the assessment year 2012, which begins on September 1, 2011, you must qualify for and file for a waiver no later than September 1, 2011, in the proper BLM State Office.)
8. For all mining claims which require assessment work, you must record an affidavit of labor on or before the December 30th immediately following the filing of this waiver. For all other mining claims or sites waived, you must record a notice of intent to hold on or before the December 30th immediately following the filing of this waiver.
9. Mill and tunnel sites may also be listed on this waiver and be waived from payment of the maintenance fee. A notice of intent to hold for these sites is required to be filed by the December 30th following the filing of this waiver.

BLM ARIZONA STATE OFFICE
RECEIVED
2018 SEP-4 P 3:03
PHOENIX, ARIZONA
FOR OFFICIAL USE ONLY



United States Department of the Interior

BUREAU OF LAND MANAGEMENT

Arizona State Office

One North Central Avenue, Suite 800

Phoenix, Arizona 85004-4427

www.blm.gov/az/

NOV 02 2018



In Reply Refer To:

3800 (9200) BS

AMC417508

CERTIFIED MAIL - RETURN RECEIPT REQUESTED No. 9214 8901 9403 8374 6458 61

NOTICE

MICHAEL BRUNN	:	This Notice Affects Those Claims
1181 S ZENO WAY UNIT D	:	Shown in the Block Below.
AURORA, CO 80017	:	

AMC417508, AMC417509, AMC417510, AMC417511, AMC417512, AMC398232, AMC398247, AMC398248, AMC400099, AMC400101
BIG BUG GOLD 4-6, COPPER BASIN WASH 1-2, AQUA FRIA GOLD, CASTLE CREEK NUGGET 1-2, HASSAYAMPA GOLD 1 & 3

Maintenance Fee Waiver Held for Rejection

This office received the Maintenance Fee Waiver Certification (waiver) for the above listed mining claim(s). The waiver is not properly completed and does not meet the annual filing requirements.

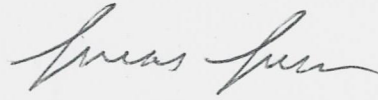
In accordance with 43 Code of Federal Regulations (CFR) 3835.10, the name, address, and original signatures of all owners of the mining claim must be included on the waiver form. Please correct the discrepancy as noted below:

The waiver is signed by an agent; however no Power of Attorney was provided giving the agent authority to sign on behalf of the claim owners. A Power of Attorney must accompany the waiver document. The execution date on the Power of Attorney must be current within 3 years.

In order to correct the defect in the waiver, per 43 CFR 3835.93, you must provide this office with the requested information within 60 days of your receipt of this notice. If you are unable to provide this information, you have the option of paying the annual maintenance fee of \$155 per claim (\$155 per 20 acres for placer claims larger than 20 acres). If we do not receive the requested corrections or the maintenance fees within the 60 day time frame, the claim(s) will be declared forfeited and closed.

If additional information is required, please contact Brent Squires at 602-417-9397. Please include your AMC serial number(s) on all correspondence.

Sincerely,

A handwritten signature in dark ink, appearing to read 'Lucas Lucero', written in a cursive style.

Lucas Lucero
Deputy State Director
Lands, Minerals and Energy Division

RECEIVED
BLM AZ STATE OFFICE

2019 JAN 28 P 12:31

PHOENIX, ARIZONA

GENERAL POWER OF ATTORNEY

BE IT KNOWN, that "I **MIKE BRUNN** has made and appointed, and by the signature below **does make and appoint** **JEFFREY BORNSTEIN** true and lawful attorney for him/her and in his/her name, giving and granting to **said attorney, general, full and unlimited power and authority** to do and perform all and every act and thing whatsoever requisite necessary. I am fully aware of being listed as a locator on the location notices below. I have a bona fide interest in the following placer mining claims:

BIG BUG GOLD #6 -- AMC 417510
COPPER BASIN WASH #1 -- AMC 417511
COPPER BASIN WASH #2 -- AMC 417512

JEFFREY BORNSTEIN may take all actions about the premises as fully, to all intents and purposes, as could be done if personally present, with full power of signatures and decisions hereby ratifying and confirming all that said attorney shall lawfully do or cause to be done by virtue hereof above.

Jeffrey Bornstein

attorney-in-fact individual or organization you wish to act for you in this matter

1533 N. 71st

mailing address

Mesa

city

AZ

state

85207

zip

I appoint the Attorney-in-fact above, to sign all papers and documents in reference on the above listed mining placer claims.

Michael Brunn
name

B650-5448-5278
drivers license number

30 Sep 1985
date of birth

3718 Bernay Dr.
mailing address

Northbrook IL.
city state

60062
zip

[Signature]
signature

PHOENIX, ARIZONA

2019 JAN 28 P 12:37

RECEIVED
BLM AZ STATE OFFICE

IN WITNESS WHEREOF, I have hereunto set my hand and seal
this 11 day of August, 2017.

State of Florida
County of Palm Beach

[Signature] (SEAL)
Notary Public Signature



GENERAL POWER OF ATTORNEY

PHOENIX, ARIZONA

2019 JAN 28 P 12:37

RECEIVED
BLM AZ STATE OFFICE

BE IT KNOWN, that "I" **JEROME BORNSTEIN** has
made and appointed, and by the signature below does make and appoint
JEFFREY BORNSTEIN true and lawful
attorney for him/her and in his/her name,
giving and granting to said attorney, general, full and
unlimited power and authority to do and perform all and every
act and thing whatsoever requisite necessary. I am fully aware of being listed as
a locator on the location notices below. I have a bonafide interest in
the following placer mining claims:

BIG BUG GOLD #6 -- AMC 417510
COPPER BASIN WASH #1 -- AMC 417511
COPPER BASIN WASH #2 -- AMC 417512

JEFFREY BORNSTEIN may take all actions
about the premises as fully, to all intents and purposes, as
could be done if personally present, with full power of signatures and decisions
hereby ratifying and confirming all that said attorney shall lawfully do or cause to be done by
virtue hereof above.

Jeffrey Bornstein

attorney-in-fact individual or organization you wish to act for you in this matter

1533 N. 71st

mailing address

Mesa

city

AZ.

state

85207

zip

I appoint the Attorney-in-fact above, to sign all papers and documents in reference on
the above listed mining placer claims.

JEROME BORNSTEIN B652-4203-3225 8-8-1933
name drivers license number date of birth

3718 BERNAY DRNE NORTH BROS IL 60062
mailing address city state zip

Jerome Bornstein
signature

IN WITNESS WHEREOF, I have hereunto set my hand and seal
this 23rd day of August, 2016

State of Florida
County of Palm Beach

[Signature] (SEAL)
Notary Public Signature

My Commission Expires:



RECEIVED
BLM AZ STATE OFFICE
2019 JAN 28 P 12:37
PHOENIX, ARIZONA

GENERAL POWER OF ATTORNEY

PHOENIX, ARIZONA

2019 JAN 28 P 12:37

RECEIVED
BLM AZ STATE OFFICE

BE IT KNOWN, that **CARYL BORNSTEIN** has
made and appointed, and by the signature below **does make and appoint**
JEFFREY BORNSTEIN true and lawful
attorney for him/her and in his/her name,
giving and granting to said attorney, general, full and
unlimited power and authority to do and perform all and every
act and thing whatsoever requisite necessary. I am fully aware of being listed as
a locator on the location notices below. I have a bonafide interest in
the following placer mining claims:

BIG BUG GOLD #4 -- AMC 417508
BIG BUG GOLD #5 -- AMC 417509
~~BIG BUG GOLD #8 -- AMC 417510~~
COPPER BASIN WASH #1 -- AMC 417511
COPPER BASIN WASH #2 -- AMC 417512

JEFFREY BORNSTEIN may take all actions
about the premises as fully, to all intents and purposes, as
could be done if personally present, with full power of signatures and decisions
hereby ratifying and confirming all that said attorney shall lawfully do or cause to be done by
virtue hereof above.

Jeffrey Bornstein

attorney-in-fact individual or organization you wish to act for you in this matter

1533 N. 71st

mailing address

Mesa

city

AZ.

state

85207

zip

I appoint the Attorney-in-fact above, to sign all papers and documents in reference on
the above listed mining placer claims.

CARYL BORNSTEIN

name

B652-1124-3842

drivers license number

8-25-1943

date of birth

3718 BERNAY DRIVE

mailing address

NORTHBROOK

city

IL

state

60062

zip

Caryl Bornstein
signature

IN WITNESS WHEREOF, I have hereunto set my hand and seal
this 23rd day of August, 2016.

State of


Florida

County of

Palm Beach

Kristin Feesl (SEAL)
Notary Public Signature

My Commission Expires:



PHOENIX, ARIZONA

2019 JAN 28 P 12:37

RECEIVED
BLM AZ STATE OFFICE



United States Department of the Interior

BUREAU OF LAND MANAGEMENT

Arizona State Office

One North Central Avenue, Suite 800

Phoenix, Arizona 85004-4427

www.blm.gov/az/

NOV 02 2018



In Reply Refer To:

3800 (9200) BS

AMC417508

CERTIFIED MAIL - RETURN RECEIPT REQUESTED No. 9214 8901 9403 8374 6458 09

NOTICE

JEROME & CARYL BORNSTEIN
3718 BERNAY DR
NORTHBROOK, IL 60062

:
:
:

This Notice Affects Those Claims
Shown in the Block Below.

AMC417508, AMC417509, AMC417510, AMC417511, AMC417512, AMC398232, AMC398247,
AMC398248, AMC400099, AMC400101
BIG BUG GOLD 4-6, COPPER BASIN WASH 1-2, AQUA FRIA GOLD, CASTLE CREEK
NUGGET 1-2, HASSAYAMPA GOLD 1 & 3

Maintenance Fee Waiver Held for Rejection

This office received the Maintenance Fee Waiver Certification (waiver) for the above listed mining claim(s). The waiver is not properly completed and does not meet the annual filing requirements.

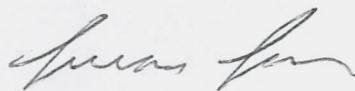
In accordance with 43 Code of Federal Regulations (CFR) 3835.10, the name, address, and original signatures of all owners of the mining claim must be included on the waiver form. Please correct the discrepancy as noted below:

The waiver is signed by an agent; however no Power of Attorney was provided giving the agent authority to sign on behalf of the claim owners. A Power of Attorney must accompany the waiver document. The execution date on the Power of Attorney must be current within 3 years.

In order to correct the defect in the waiver, per 43 CFR 3835.93, you must provide this office with the requested information within 60 days of your receipt of this notice. If you are unable to provide this information, you have the option of paying the annual maintenance fee of \$155 per claim (\$155 per 20 acres for placer claims larger than 20 acres). If we do not receive the requested corrections or the maintenance fees within the 60 day time frame, the claim(s) will be declared forfeited and closed.

If additional information is required, please contact Brent Squires at 602-417-9397. Please include your AMC serial number(s) on all correspondence.

Sincerely,

A handwritten signature in dark ink, appearing to read 'Lucas Lucero', with a stylized, flowing script.

Lucas Lucero
Deputy State Director
Lands, Minerals and Energy Division

ALERT: DUE TO WILDFIRES IN CALIFORNIA, USPS SERVICES ARE IMPACTED IN THOSE AREAS. [READ MORE](#) > ([HTTP://ABOUT.USPS.COM/NEWS/SERVICE-ALERTS/WELCOME.HTM](http://about.usps.com/news/service-alerts/welcome.htm))

USPS Tracking®FAQs (<https://www.usps.com/faqs/uspstracking-faqs.htm>)**Track Another Package +**

Tracking Number: 9214890194038374645809

Remove

On Time

Expected Delivery on

SATURDAY**10**NOVEMBER
2018by
8:00pm**Delivered**

November 10, 2018 at 1:46 pm
Delivered, Left with Individual
NORTHBROOK, IL 60062

[Get Updates](#)

Feedback

Text & Email Updates

Return Receipt Electronic

Tracking History

Product Information

[See Less](#)**Can't find what you're looking for?**

Go to our FAQs section to find answers to your tracking questions.

FAQs (<https://www.usps.com/faqs/uspstracking-faqs.htm>)



United States Department of the Interior

BUREAU OF LAND MANAGEMENT

Arizona State Office

One North Central Avenue, Suite 800

Phoenix, Arizona 85004-4427

www.blm.gov/az/

NOV 02 2018



In Reply Refer To:
3800 (9200) BS
AMC417508

CERTIFIED MAIL - RETURN RECEIPT REQUESTED No. 9214 8901 9403 8374 6445 12

NOTICE

JEFFREY BORNSTEIN
1533 N 71ST ST
MESA, AZ 85207

: This Notice Affects Those Claims
: Shown in the Block Below.
:

AMC417508, AMC417509, AMC417510, AMC417511, AMC417512, AMC398232, AMC398247,
AMC398248, AMC400099, AMC400101
BIG BUG GOLD 4-6, COPPER BASIN WASH 1-2, AQUA FRIA GOLD, CASTLE CREEK
NUGGET 1-2, HASSAYAMPA GOLD 1 & 3

Maintenance Fee Waiver Held for Rejection

This office received the Maintenance Fee Waiver Certification (waiver) for the above listed mining claim(s). The waiver is not properly completed and does not meet the annual filing requirements.

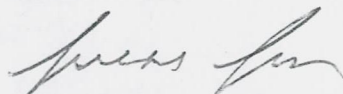
In accordance with 43 Code of Federal Regulations (CFR) 3835.10, the name, address, and original signatures of all owners of the mining claim must be included on the waiver form. Please correct the discrepancy as noted below:

The waiver is signed by an agent; however no Power of Attorney was provided giving the agent authority to sign on behalf of the claim owners. A Power of Attorney must accompany the waiver document. The execution date on the Power of Attorney must be current within 3 years.

In order to correct the defect in the waiver, per 43 CFR 3835.93, you must provide this office with the requested information within 60 days of your receipt of this notice. If you are unable to provide this information, you have the option of paying the annual maintenance fee of \$155 per claim (\$155 per 20 acres for placer claims larger than 20 acres). If we do not receive the requested corrections or the maintenance fees within the 60 day time frame, the claim(s) will be declared forfeited and closed.

If additional information is required, please contact Brent Squires at 602-417-9397. Please include your AMC serial number(s) on all correspondence.

Sincerely,

A handwritten signature in black ink, appearing to read "Lucas Lucero".

Lucas Lucero
Deputy State Director
Lands, Minerals and Energy Division

9200: AMC 417508: BS

CERTIFIED MAIL

AZ 850

PH 41

neopost

06/2018

POSTAGE

PHOENIX, ARIZONA

2019 JAN 28 A 10:01

RECEIVED
BLM AZ STATE OFFICE

005.420

OFFICIAL MAIL
\$300 Penalty
For Private Use
ZIP 85004
04 L11101433

BRUN101 800174309-1N

12/12/19

NIXIE 80910 01/03/2019

RETURN TO SENDER
NOT DELIVERABLE AS ADDRESSED
UNABLE TO FORWARD
SORT IN MANUAL ONLY NO AUTOMATION
BC: 56998999999

56998>9999

US Department of the Interior
Bureau of Land Management
1 N Central Ave Ste 800
Phoenix, AZ 85004

USPS CERTIFIED MAIL



9214 8901 9403 8374 6458 09

JEROME & CARYL BORNSTEIN
3718 BERNAY DR
NORTHBROOK IL 60062-2249

PHOENIX, ARIZONA

2019 JAN 28 P 12:36

RECEIVED
BLM AZ STATE OFFICE

HI
This was received Nov 10, 2018
was sent back to you End of the year.
Sorry was out of town for a while.
please call with ~~any~~ any questions
602-803-8510.

Thanks
Jeff

Sent you all 3
Power of Attorneys.

9200:AMC417508:BS

CERTIFIED MAIL

PHOENIX

AZ 850

07 NOV 2018

PM 4 L

neopost

06/2018

POSTAGE

\$05.42⁰

US OFFICIAL MAIL
\$0.00 Penalty
For Private Use

ZIP 85004

04111101433



PHOENIX, ARIZONA

2018 NOV 30 P 2:39

RECEIVED
BLM AZ STATE OFFICE

NIXIE 850 DE 1 0011/28/18

RETURN TO SENDER
UNCLAIMED
UNABLE TO FORWARD

BC: 85004442700 *1814-04042-07-38



UNC
85207-370133
85004>4427

UNITED STATES
DEPARTMENT OF THE INTERIOR
BUREAU OF LAND MANAGEMENT

FORM APPROVED
OMB NO.: 1004-0114
Expires: January 31, 2020

AFFIDAVIT OF ANNUAL ASSESSMENT WORK

398230

398247

400099

417508

437132

WHEN RECORDED, MAIL DOCUMENT TO:

NAME: Jeffrey Bornstein

ADDRESS: 3718 Bernay Dr

CITY, STATE, ZIP: Northbrook IL 60062

FOR COUNTY RECORDER'S USE

No. of Claims 10

x \$15/claim

Total due BLM \$ 150⁰⁰

TO ALL WHOM IT MAY CONCERN:

I, The undersigned certifies that at least \$100 per claim was expended for development, labor and improvements, or equivalent value added, as the annual assessment work for the assessment year ending September 1, 2019 for the following contiguous unpatented mining claim(s), located in the County of Yavapai, in the State of Arizona.

BLM Serial No.	Name of Claim	Tp	Rg	Sec	Mer	County Recordation Book and Page No.	Co. Recording Date
398232	Agua Fria Gold						
398247	Cattle Creek Nugget 1						
398248	Cattle Creek Nugget 2						
400099	Haslayampa Gold #1						
400101	Haslayampa Gold #2						
417508	Big Bug Gold #4						
417509	Big Bug Gold #5						
417510	Big Bug Gold #6						
417511	Copperbasin Wash #1						
417512	Copperbasin Wash #2						

RECEIVED
BLM AZ STATE OFFICE
2020 JAN -7 P 1:21
PHOENIX, ARIZONA

Amc 400102 closed

\$15 earned with 398 code
AD

#4657429

(Continued on page 2)

ENTERED
JAN 10 2020
BY: ARM

UNITED STATES
DEPARTMENT OF THE INTERIOR
BUREAU OF LAND MANAGEMENT

FORM APPROVED
OMB NO.: 1004-0114
Expires: January 31, 2020

AFFIDAVIT OF ANNUAL ASSESSMENT WORK

WHEN RECORDED, MAIL DOCUMENT TO:

NAME: Eugene Fabre

ADDRESS: 3718 Bernay Dr.

CITY, STATE, ZIP: Northbrook IL. 60062

FOR COUNTY RECORDER'S USE

No. of Claims 2

x \$15/claim

Total due BLM \$ 30⁰⁰

TO ALL WHOM IT MAY CONCERN:

- I. The undersigned certifies that at least \$100 per claim was expended for development, labor and improvements, or equivalent value added, as the annual assessment work for the assessment year ending September 1, 2019 for the following contiguous unpatented mining claim(s), located in the County of _____, in the State of _____.

BLM Serial No.	Name of Claim	Tp	Rg	Sec	Mer	County Recordation Book and Page No.	Co. Recording Date
<u>Anc 437142</u>	<u>Providencia</u>						
<u>Anc 400102</u>	<u>Haslayampa Gold #4</u>						

RECEIVED
BLM FIELD OFFICE
2020 JAN -7 P 1:21
PHOENIX, ARIZONA

2. Type of labor and improvements (specify what was done and give the total value for that labor and improvement to show at least \$100 for each claim). If a geological, geochemical, or geophysical survey was performed, as per 30 U.S.C. 28-1, reference the title of the report of survey, give cost and date of the survey and report, and indicate it was filed with the County Recorder:

Description of Work Performed	Value of Work Performed	Date Work Was Performed
picking up trash, clearing + maintaining the Wage trails to the claims, verifying state placement	400 ⁰⁰	2018-2019 throughout the year

3. Name and mailing address of each person who performed the labor and improvements:

Name (please print)

Eugene Fabrie
Alyssa Ingolia
Noah Eden

Current Mailing Address (please print)

3718 Bernay Dr Northbrook IL 60062
3155 N. Truwood Dr. pre Scott valley AZ. 86314
20965 E. Coyote, Mayav AZ. 86333

4. Name and mailing address of each person who holds and claims the subject mining claim(s) for the valuable minerals contained therein. Be sure to indicate if there is a change of address:

Name (please print)

Eugene Fabrie

Current Mailing Address (please print)

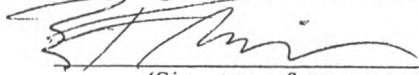
3718 Bernay Dr. Northbrook IL 60062

RECEIVED
BLM AZ STATE OFFICE
2020 JAN -7 P 1:21
PHOENIX, ARIZONA

5. The undersigned testifies that on the date of August 7th, 2019, all monuments required by law were erected upon the subject claim(s), and all notices required by law were posted on the subject claim(s) or copies thereof were in place, and at said date, each corner monument bore or contained

markings sufficient to appropriately designate the corner of the claim to which it pertains and the name of the claim(s).

I hereby certify under penalty of perjury under the laws of the State of Illinois that the foregoing statements are true and correct:



(Signature of person responsible for above statement)

Date: 11-15-19

Title 18 U.S.C. 1001 and 43 U.S.C. 1212 make it a crime for any person knowingly and willfully to make to any department or agency of the United States any false, fictitious or fraudulent statements or representations as to any matter within its jurisdiction.

Notary Block

SUBSCRIBED AND SWORN TO before me, this 11th day of November 2019

By: Elaine R. Bykerk Glidden
(Signature of Affiant)

Title: _____

My Commission Expires: 11/18/2022



INSTRUCTIONS

1. This is an optional form that may be used to satisfy the requirements for the Bureau of Land Management (BLM) under the provisions of 43 U.S.C. §1744 and 30 U.S.C. §28-28d and the regulations thereunder (43 CFR part 3835). Since local and State laws may vary, you should contact your local and State agencies where the claims are located to ensure all applicable laws and requirements are satisfied.
2. The claimant(s) must fill in the date in paragraph 1 for the applicable assessment year and the county and state where the claims are located.
3. All claim names, BLM serial numbers, legal descriptions, and original county recording information must be listed for the claims pertaining to this assessment notice.
4. The claimant(s) must complete paragraph 2 listing all labor or improvements which was performed on or did benefit the subject mining claims. The value and date of the labor or improvements must also be listed. The total amount of labor or improvements can be listed, but the total expenditure must equal at least \$100 for each claim.
5. The names and current mailing addresses of the person(s) performing the labor shall be listed in paragraph 3.
6. The name and current mailing address of each owner (claimant) of the claims shall be listed in paragraph 4. The mailing address shall be the owner's address and not the address of an agent or anyone representing the claimant. Be sure to note if there has been a change of address.
7. Paragraph 5 shall be completed to show the date it was verified that all monuments required by law were properly erected, all notices were posted, and that corners were appropriately designated for all claims listed.
8. An exact legible reproduction or duplicate (other than microfilm or other electronic media) of this affidavit or another type of affidavit of assessment work that you file or will file in the county where each claim is located, must be filed with the BLM on or before December 30 of the calendar year in which the assessment year ends. For mill or tunnel sites, a separate notice of intent to hold must be filed with the BLM on or before December 30. Requirements for filing a notice of intent to hold can be found at 43 CFR 3835.33.
9. A processing fee of \$10 for each claim listed must be remitted to the BLM along with this or any other affidavit of assessment work.

Tefrey Bornstein
3718 Bernay Dr
Northbrook IL 60062

CLM AZ STATE OFFICE

2020 JAN -7 P 1:20

PHOENIX, ARIZONA

Blm Arizona State Office
One North Central Ave
Phoenix AZ 85004
Suite 80

CERTIFIED MAIL



7016 0750 0000 8320 9824



U.S. POSTAGE \$6.85
FCM LETTER
60062 0000
Date of sale
12/28/19
06 255
11486685

865491228181654

85004-442700



----- FOLD HERE -----

United States Department of the Interior
Bureau of Land Management
 DIV OF LANDS, MINRLS & ENERGY
 ONE N CENTRAL AVE
 PHOENIX, AZ 85004 -4427
 Phone: 602-417-9200

Receipt

No:

4657429

Transaction #: 4780556**Date of Transaction:** 01/08/2020

CUSTOMER:

JEFFREY BORNSTEIN
 3718 BERNAY DR
 NORTHBROOK,IL 60062-2249 US

LINE #	QTY	DESCRIPTION	REMARKS	UNIT PRICE	TOTAL
1	1.00	LOCATABLE MINERALS / MINING CLAIMS- NOT NEW-UNADJUD,ONE AUTH NO. ONLY / MINING CLAIM MONEY RECEIVED CASES: AMC398232/\$180.00	POL 2019/12	- n/a -	180.00
TOTAL:					\$180.00

PAYMENT INFORMATION						
1	AMOUNT:	30.00	POSTMARKED:	N/A		
	TYPE:	CHECK	RECEIVED:	01/07/2020		
	CHECK NO:	9531304707				
	NAME:	BORNSTEIN, JEFFREY 3718 BERNAY DR NORTHBROOK IL 60062-2249 US				
2	AMOUNT:	150.00	POSTMARKED:	N/A		
	TYPE:	CHECK	RECEIVED:	01/07/2020		
	CHECK NO:	9531313781				
	NAME:	BORNSTEIN, JEFFREY 3718 BERNAY DR NORTHBROOK IL 60062-2249 US				

REMARKS

This receipt was generated by the automated BLM Collections and Billing System and is a paper representation of a portion of the official electronic record contained therein.

UNITED STATES
DEPARTMENT OF THE INTERIOR
BUREAU OF LAND MANAGEMENT

MAINTENANCE FEE WAIVER CERTIFICATION

SEE INSTRUCTIONS ON PAGE 2

FORM APPROVED 398247
OMB NO. 1004-0114
Expires: January 31, 2020 400099
398230

1. This small miner waiver is filed for the assessment year beginning on September 1, 2018 and ending on September 1, 2019.
2. The undersigned and all related parties owned ten or fewer mining claims, mill, or tunnel sites located and maintained on Federal lands in the United States of America on September 1, 2018.
3. The undersigned have performed the assessment work required by law for each mining claim listed prior to filing this waiver and understand that by filing this form, the undersigned must file an affidavit of assessment work with the Bureau of Land Management (BLM) by the December 30th following the filing of this waiver.
4. The undersigned understand that if the assessment work obligation has not yet come due under 30 U.S.C. 28 (for those claims in their first assessment year only), a notice of intent to hold reciting this condition must be recorded by the December 30th following the filing of this waiver.
5. The undersigned understand that mill and tunnel sites may also be listed on this waiver and be waived from payment of the maintenance fee, and that a notice of intent to hold for these sites is required to be filed with the BLM by the December 30th following the filing of this waiver.
6. The undersigned understand and acknowledge that pursuant to 43 U.S.C. 1212 and 18 U.S.C. 1001, the filing or recording of a false, fictitious, or fraudulent document with the BLM may result in a fine of up to \$250,000, a prison term not to exceed five years, or both.
7. The mining claims, mill or tunnel sites for which this waiver from payment of the maintenance fees is requested are:

CLAIM OR SITE NAME	BLM RECORDATION SERIAL NUMBER	
1. Big Bug Gold #4	AMC 417508	40
2. Big Bug Gold #5	AMC 417509	40
3. Big Bug Gold #6	AMC 417510	
4. Copper Basin Wash #1	AMC 417511	417511
5. Copper Basin Wash #2	AMC 417512	417512
6. Agua Fria Gold	AMC 398232	398232
7. Castle Creek Nugget #1	AMC 398247	398247
8. Castle Creek Nugget #2	AMC 398248	398248
9. Hassayampa Gold #1	AMC 400099	400099
10. Hassayampa Gold #3	AMC 400101	400101


The owner(s) (claimants) of the above mining claims and sites are:

Jeffrey Bornstein

(Owner's Name - Please Print)

1533 N. 71st Mesa AZ 85207

(Owner's Mailing Address)



(Owner's Signature)

Mesa

(City)

AZ

(State)

85207

(Zip Code)

Agent for

Caryl Bornstein

(Owner's Name - Please Print)

3718 Bernay Dr. Northbrook IL 60062 Northbrook

(Owner's Mailing Address)

(City)

IL

(State)

60062

(Zip Code)

Agent for

Jerome Bornstein

(Owner's Name - Please Print)

3718 Bernay Dr. Northbrook IL 60062 Northbrook

(Owner's Mailing Address)

(City)

IL

(State)

60062

(Zip Code)


Agent for

Michael Bruhn

(Owner's Name - Please Print)

1533 N. 71st Mesa AZ 85207

(Owner's Mailing Address)



(Owner's Signature)

Mesa

(City)

AZ

(State)

85207

(Zip Code)

(Continued on page 2)

ENTERED
SEP 12 2018
BY: JBS

(Owner's Name - Please Print)

(Owner's Signature)

(Owner's Mailing Address)

(City)

(State)

(Zip Code)

(Owner's Name - Please Print)

(Owner's Signature)

(Owner's Mailing Address)

(City)

(State)

(Zip Code)

(Owner's Name - Please Print)

(Owner's Signature)

(Owner's Mailing Address)

(City)

(State)

(Zip Code)

(Owner's Name - Please Print)

(Owner's Signature)

(Owner's Mailing Address)

(City)

(State)

(Zip Code)

18 U.S.C. 1001 and 43 U.S.C. 1212 make it a crime for any person knowingly and willfully to make to any department or agency of the United States any false, fictitious or fraudulent statements or representations as to any matter within its jurisdiction.

INSTRUCTIONS

1. This certification is made under the provisions of 43 U.S.C. § 1744 and 30 U.S.C. §28-28k and the regulations thereunder (43 CFR Part 3830).
2. The claimant(s) must fill in the dates in paragraph 1 for the beginning and ending of the assessment year for which this waiver is sought.
3. The claimant(s) must fill in the date in paragraph 2 for the beginning of the assessment year for which this waiver is sought.
4. All claim and site names and BLM serial numbers must be listed for the mining claims, mill sites, and tunnel sites for which the waiver is sought.
5. All owners of the mining claims, mill sites, and tunnel sites and their addresses must be given.
6. This waiver form must be signed by all the claimants or their designated agent, in original form. If an agent is designated, a notarized designation of agent, signed by all of the claimants with proper address given, must be submitted with this waiver.
7. This form must be filed no later than September 1st for the upcoming assessment year in the BLM State Office where the mining claims or sites are recorded, or the waiver cannot be granted by the BLM. (Example: To obtain a waiver for the assessment year 2012, which begins on September 1, 2011, you must qualify for and file for a waiver no later than September 1, 2011, in the proper BLM State Office.)
8. For all mining claims which require assessment work, you must record an affidavit of labor on or before the December 30th immediately following the filing of this waiver. For all other mining claims or sites waived, you must record a notice of intent to hold on or before the December 30th immediately following the filing of this waiver.
9. Mill and tunnel sites may also be listed on this waiver and be waived from payment of the maintenance fee. A notice of intent to hold for these sites is required to be filed by the December 30th following the filing of this waiver.

BLM STATE OFFICE
RECEIVED
2010 SEP-4 P 3:03
PHOENIX, ARIZONA
FOR OFFICIAL USE ONLY



United States Department of the Interior

BUREAU OF LAND MANAGEMENT

Arizona State Office

One North Central Avenue, Suite 800

Phoenix, Arizona 85004-4427

www.blm.gov/az/

NOV 02 2018



In Reply Refer To:

3800 (9200) BS

AMC417508

CERTIFIED MAIL - RETURN RECEIPT REQUESTED No. 9214 8901 9403 8374 6458 61

NOTICE

MICHAEL BRUNN
1181 S ZENO WAY UNIT D
AURORA, CO 80017

: This Notice Affects Those Claims
: Shown in the Block Below.
:

AMC417508, AMC417509, AMC417510, AMC417511, AMC417512, AMC398232, AMC398247,
AMC398248, AMC400099, AMC400101

BIG BUG GOLD 4-6, COPPER BASIN WASH 1-2, AQUA FRIA GOLD, CASTLE CREEK
NUGGET 1-2, HASSAYAMPA GOLD 1 & 3

Maintenance Fee Waiver Held for Rejection

This office received the Maintenance Fee Waiver Certification (waiver) for the above listed mining claim(s). The waiver is not properly completed and does not meet the annual filing requirements.

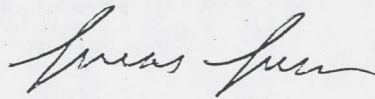
In accordance with 43 Code of Federal Regulations (CFR) 3835.10, the name, address, and original signatures of all owners of the mining claim must be included on the waiver form. Please correct the discrepancy as noted below:

The waiver is signed by an agent; however no Power of Attorney was provided giving the agent authority to sign on behalf of the claim owners. A Power of Attorney must accompany the waiver document. The execution date on the Power of Attorney must be current within 3 years.

In order to correct the defect in the waiver, per 43 CFR 3835.93, you must provide this office with the requested information within 60 days of your receipt of this notice. If you are unable to provide this information, you have the option of paying the annual maintenance fee of \$155 per claim (\$155 per 20 acres for placer claims larger than 20 acres). If we do not receive the requested corrections or the maintenance fees within the 60 day time frame, the claim(s) will be declared forfeited and closed.

If additional information is required, please contact Brent Squires at 602-417-9397. Please include your AMC serial number(s) on all correspondence.

Sincerely,

A handwritten signature in cursive script, appearing to read "Lucas Lucero".

Lucas Lucero
Deputy State Director
Lands, Minerals and Energy Division

RECEIVED
BLM AZ STATE OFFICE
2019 JAN 28 P 12:31
PHOENIX, ARIZONA

GENERAL POWER OF ATTORNEY

BE IT KNOWN, that "I **MIKE BRUNN** has
made and appointed, and by the signature below **does make and appoint**
JEFFREY BORNSTEIN true and lawful
attorney for him/her and in his/her name,
giving and granting to **said attorney, general, full and**
unlimited power and authority to do and perform all and every
act and thing whatsoever requisite necessary. I am fully aware of being listed as
a locator on the location notices below. I have a bona fide interest in
the following placer mining claims:

BIG BUG GOLD #6 -- AMC 417510
COPPER BASIN WASH #1 -- AMC 417511
COPPER BASIN WASH #2 -- AMC 417512

JEFFREY BORNSTEIN may take all actions
about the premises as fully, to all intents and purposes, as
could be done if personally present, with full power of signatures and decisions
hereby ratifying and confirming all that said attorney shall lawfully do or cause to be done by
virtue hereof above.

Jeffrey Bornstein

attorney-in-fact individual or organization you wish to act for you in this matter

1533 N. 71st

mailing address

Mesa

city

AZ

state

85207

zip

I appoint the Attorney-in-fact above, to sign all papers and documents in reference on
the above listed mining placer claims.

Michael Brum
name

B650-5448-5278
drivers license number

30 Sep 1985
date of birth

3718 Bernay Dr.
mailing address

Northbrook IL.
city state

60062
zip

[Signature]
signature

PHOENIX, ARIZONA


2019 JAN 28 P 12:37

RECEIVED
BLM AZ STATE OFFICE

IN WITNESS WHEREOF, I have hereunto set my hand and seal
this 11 day of August, 2017.

State of Florida
County of Palm Beach

[Signature] (SEAL)
Notary Public Signature



GENERAL POWER OF ATTORNEY

PHOENIX, ARIZONA

2010 JAN 28 P 12:37

RECEIVED
BLM AZ STATE OFFICE

BE IT KNOWN, that "I" **JEROME BORNSTEIN** Has
made and appointed, and by the signature below **does make and appoint**
JEFFREY BORNSTEIN true and lawful
attorney for him/her and in his/her name,
giving and granting to said attorney, general, full and
unlimited power and authority to do and perform all and every
act and thing whatsoever requisite necessary. I am fully aware of being listed as
a locator on the location notices below. I have a bonafide interest in
the following placer mining claims:

BIG BUG GOLD #6 -- AMC 417510
COPPER BASIN WASH #1 -- AMC 417511
COPPER BASIN WASH #2 -- AMC 417512

JEFFREY BORNSTEIN may take all actions
about the premises as fully, to all intents and purposes, as
could be done if personally present, with full power of signatures and decisions
hereby ratifying and confirming all that said attorney shall lawfully do or cause to be done by
virtue hereof above.

Jeffrey Bornstein

attorney-in-fact Individual or organization you wish to act for you in this matter

1533 N. 71st

mailing address

Mesa

city

AZ.

state

85207

zip

I appoint the Attorney-in-fact above, to sign all papers and documents in reference on
the above listed mining placer claims.

JEROME BORNSTEIN B652-4203-3225 8-8-1933
name drivers license number date of birth

3718 BERNAY DRNE NORTHBROOK IL 60062
mailing address city state zip

Jerome Bornstein
signature

PHOENIX, ARIZONA

2019 JAN 28 P 12:37

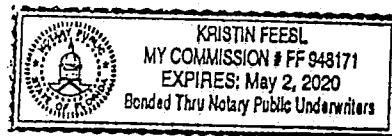
RECEIVED
BLM AZ STATE OFFICE

IN WITNESS WHEREOF, I have hereunto set my hand and seal
this 23rd day of August, 2016

State of Florida
County of Palm Beach

[Signature] (SEAL)
Notary Public Signature

My Commission Expires:



GENERAL POWER OF ATTORNEY

PHOENIX, ARIZONA

2019 JAN 28 P 12:37

RECEIVED
BLM AZ STATE OFFICE

BE IT KNOWN, that ~~at~~ CARYL BORNSTEIN has
made and appointed, and by the signature below does make and appoint
JEFFREY BORNSTEIN true and lawful
attorney for him/her and in his/her name,
giving and granting to said attorney, general, full and
unlimited power and authority to do and perform all and every
act and thing whatsoever requisite necessary. I am fully aware of being listed as
a locator on the location notices below. I have a bonafide interest in
the following placer mining claims:

BIG BUG GOLD #4 -- AMC 417508
BIG BUG GOLD #5 -- AMC 417509
~~BIG BUG GOLD #8 -- AMC 417510~~
COPPER BASIN WASH #1 -- AMC 417511
COPPER BASIN WASH #2 -- AMC 417512

JEFFREY BORNSTEIN may take all actions
about the premises as fully, to all intents and purposes, as
could be done if personally present, with full power of signatures and decisions
hereby ratifying and confirming all that said attorney shall lawfully do or cause to be done by
virtue hereof above.

Jeffrey Bornstein

attorney-in-fact individual or organization you wish to act for you in this matter

1533 N. 71st

mailing address

Mesa

city

AZ.

state

85207

zip

I appoint the Attorney-in-fact above, to sign all papers and documents in reference on
the above listed mining placer claims.

CARYL BORNSTEIN B652-1124-3842 8-25-1943
name drivers license number date of birth

3718 BERNAY DRIVE NORTHBROOK IL 60062
mailing address city state zip

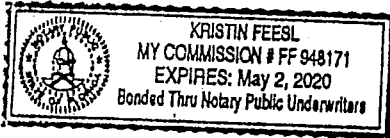
Caryl Bornstein
signature

IN WITNESS WHEREOF, I have hereunto set my hand and seal
this 23rd day of August, 2016

State of Florida
County of Palm Beach

[Signature] (SEAL)
Notary Public Signature

My Commission Expires:



RECEIVED
BLM AZ STATE OFFICE
2019 JAN 28 P 12:37
PHOENIX, ARIZONA



United States Department of the Interior

BUREAU OF LAND MANAGEMENT

Arizona State Office

One North Central Avenue, Suite 800

Phoenix, Arizona 85004-4427

www.blm.gov/az/



In Reply Refer To:

3800 (9200) BS

AMC417508

NOV 02 2018

CERTIFIED MAIL - RETURN RECEIPT REQUESTED No. 9214 8901 9403 8374 6458 09

NOTICE

JEROME & CARYL BORNSTEIN
3718 BERNAY DR
NORTHBROOK, IL 60062

:
:
:

This Notice Affects Those Claims
Shown in the Block Below.

AMC417508, AMC417509, AMC417510, AMC417511, AMC417512, AMC398232, AMC398247,
AMC398248, AMC400099, AMC400101
BIG BUG GOLD 4-6, COPPER BASIN WASH 1-2, AQUA FRIA GOLD, CASTLE CREEK
NUGGET 1-2, HASSAYAMPA GOLD 1 & 3

Maintenance Fee Waiver Held for Rejection

This office received the Maintenance Fee Waiver Certification (waiver) for the above listed mining claim(s). The waiver is not properly completed and does not meet the annual filing requirements.

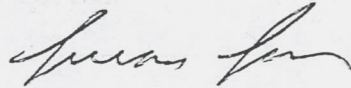
In accordance with 43 Code of Federal Regulations (CFR) 3835.10, the name, address, and original signatures of all owners of the mining claim must be included on the waiver form. Please correct the discrepancy as noted below:

The waiver is signed by an agent; however no Power of Attorney was provided giving the agent authority to sign on behalf of the claim owners. A Power of Attorney must accompany the waiver document. The execution date on the Power of Attorney must be current within 3 years.

In order to correct the defect in the waiver, per 43 CFR 3835.93, you must provide this office with the requested information within 60 days of your receipt of this notice. If you are unable to provide this information, you have the option of paying the annual maintenance fee of \$155 per claim (\$155 per 20 acres for placer claims larger than 20 acres). If we do not receive the requested corrections or the maintenance fees within the 60 day time frame, the claim(s) will be declared forfeited and closed.

If additional information is required, please contact Brent Squires at 602-417-9397. Please include your AMC serial number(s) on all correspondence.

Sincerely,

A handwritten signature in dark ink, appearing to read 'Lucas Lucero', with a stylized flourish at the end.

Lucas Lucero
Deputy State Director
Lands, Minerals and Energy Division



ALERT: DUE TO WILDFIRES IN CALIFORNIA, USPS SERVICES ARE IMPACTED IN THOSE AREAS. [READ MORE](#) > ([HTTP://ABOUT.USPS.COM/NEWS/SERVICE-ALERTS/WELCOME.HTM](http://about.usps.com/news/service-alerts/welcome.htm))

USPS Tracking®

FAQs (<https://www.usps.com/faqs/uspstracking-faqs.htm>)

Track Another Package +

Tracking Number: 9214890194038374645809

Remove

On Time

Expected Delivery on

SATURDAY

10

NOVEMBER
2018

by
8:00pm

Delivered

November 10, 2018 at 1:46 pm
Delivered, Left with Individual
NORTHBROOK, IL 60062

[Get Updates](#)

Feedback

[Text & Email Updates](#)

[Return Receipt Electronic](#)

[Tracking History](#)

[Product Information](#)

[See Less](#)

Can't find what you're looking for?

Go to our FAQs section to find answers to your tracking questions.

FAQs (<https://www.usps.com/faqs/uspstracking-faqs.htm>)



United States Department of the Interior

BUREAU OF LAND MANAGEMENT

Arizona State Office

One North Central Avenue, Suite 800

Phoenix, Arizona 85004-4427

www.blm.gov/az/

NOV 02 2018



In Reply Refer To:

3800 (9200) BS

AMC417508

CERTIFIED MAIL - RETURN RECEIPT REQUESTED No. 9214 8901 9403 8374 6445 12

NOTICE

JEFFREY BORNSTEIN

1533 N 71ST ST

MESA, AZ 85207

:

:

:

This Notice Affects Those Claims

Shown in the Block Below.

AMC417508, AMC417509, AMC417510, AMC417511, AMC417512, AMC398232, AMC398247,
AMC398248, AMC400099, AMC400101

BIG BUG GOLD 4-6, COPPER BASIN WASH 1-2, AQUA FRIA GOLD, CASTLE CREEK
NUGGET 1-2, HASSAYAMPA GOLD 1 & 3

Maintenance Fee Waiver Held for Rejection

This office received the Maintenance Fee Waiver Certification (waiver) for the above listed mining claim(s). The waiver is not properly completed and does not meet the annual filing requirements.

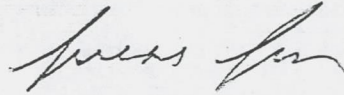
In accordance with 43 Code of Federal Regulations (CFR) 3835.10, the name, address, and original signatures of all owners of the mining claim must be included on the waiver form. Please correct the discrepancy as noted below:

The waiver is signed by an agent; however no Power of Attorney was provided giving the agent authority to sign on behalf of the claim owners. A Power of Attorney must accompany the waiver document. The execution date on the Power of Attorney must be current within 3 years.

In order to correct the defect in the waiver, per 43 CFR 3835.93, you must provide this office with the requested information within 60 days of your receipt of this notice. If you are unable to provide this information, you have the option of paying the annual maintenance fee of \$155 per claim (\$155 per 20 acres for placer claims larger than 20 acres). If we do not receive the requested corrections or the maintenance fees within the 60 day time frame, the claim(s) will be declared forfeited and closed.

If additional information is required, please contact Brent Squires at 602-417-9397. Please include your AMC serial number(s) on all correspondence.

Sincerely,

A handwritten signature in dark ink, appearing to read 'Lucas Lucero', written in a cursive style.

Lucas Lucero
Deputy State Director
Lands, Minerals and Energy Division

9200:AMC417508:BS

CERTIFIED MAIL

47 852

07 NOV 18

411 1

neopost

11/06/2018

POSTAGE

\$05.42⁰

US OFFICIAL MAIL
Penalty
For Private Use

ZIP 85004

041111101433

2018 NOV 30 P 2:39

RECEIVED
AZ STATE OFFICE

PHOENIX, ARIZONA



United States Department of the Interior

BUREAU OF LAND MANAGEMENT

USPS CERTIFIED MAIL

US Department of the Interior
Bureau of Land Management
1 N Central Ave Ste 800
Phoenix, AZ 85004



AMC417508

9214 8501 340

JEFFREY BORNSTEIN
1533 N 71ST ST

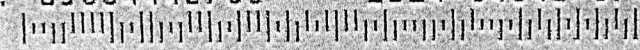
RETURN RECEIPT REQUEST

UNC
85207-370133
85004>4427

NIXIE 850 DE 1 0011/28/18

RETURN TO SENDER
UNCLAIMED
UNABLE TO FORWARD

BC: 85004442700 *1814-04042-07-38



US Department of the Interior
Bureau of Land Management
1 N Central Ave Ste 800
Phoenix, AZ 85004

USPS CERTIFIED MAIL



9214 8901 9403 8374 6458 09

JEROME & CARYL BORNSTEIN
3718 BERNAY DR
NORTHBROOK IL 60062-2249

PHOENIX, ARIZONA

2019 JAN 28 P 12:36

RECEIVED
BLM AZ STATE OFFICE

HI
This was received Nov 10, 2018
was set back to you End of the year.
Sorry was out of touch for a while.
please Call with ~~any~~ any questions
602-803-8510.

Thanks
Jeff

Sent you all 3
Power of Attorneys.

9200: AMC417508:BS

CERTIFIED MAIL

US Department of the Interior
Bureau of Land Management
1 N Central Ave Ste 800
Phoenix, AZ 85004

USPS CERTIFIED MAIL



neopost

06/2018

POSTAGE

ARIZONA

8 A 10 01

RECEIVED

MAIL OFFICE

\$05.42⁰⁰

OFFICIAL MAIL
\$300 Penalty
For Private Use
ZIP 85004
04111101433

9214 8901 9403

BRUN101 800174309-1N

12/12/18

NIXIE 80910 01/03/2019

RETURN TO SENDER
NOT DELIVERABLE AS ADDRESSED
UNABLE TO FORWARD
SORT IN MANUAL ONLY NO AUTOMATION
BC: 569989999999

MICHAEL BRUNN

1481 S TENDRWAY UNIT D

56998>9999

UNITED STATES
DEPARTMENT OF THE INTERIOR
BUREAU OF LAND MANAGEMENT

FORM APPROVED
OMB NO.: 1004-0114
Expires: January 31, 2020

AFFIDAVIT OF ANNUAL ASSESSMENT WORK

398230

WHEN RECORDED, MAIL DOCUMENT TO:

NAME: Jeffrey Bornstein

ADDRESS: 3718 Bernay Dr.

CITY, STATE, ZIP: Northbrook IL 60062

398247

400099

417508

FOR COUNTY RECORDER'S USE

No. of Claims 10

x \$10/claim

Total due BLM \$ 100⁰⁰

TO ALL WHOM IT MAY CONCERN:

Rec. 4256517 *shg*

1. The undersigned certifies that at least \$100 per claim was expended for development, labor and improvements, or equivalent value added, as the annual assessment work for the assessment year ending September 1, 2018 for the following contiguous unpatented mining claim(s), located in the County of Yavapai, in the State of Arizona.

BLM Serial No.	Name of Claim	Tp	Rg	Sec	Mer	County Recordation Book and Page No.	Co. Recording Date
398232	Agua Fria Gold						
398247	Castle Creek Nugget 1						
398248	Castle Creek Nugget 2						
400099	Hassayampa Gold #1						
400101	Hassayampa Gold #2						
417508	Big Bug Gold #4						
417509	Big Bug Gold #5						
417510	Big Bug Gold #6						
417511	Copper Basin Wash #1						
417512	Copper Basin Wash #2						

RECEIVED
BLM AZ STATE OFFICE
2018 SEP -4 P 3:03
PHOENIX, ARIZONA

(Continued on page 2)

ENTERED
SEP 06 2018
BY: RAM

2. Type of labor and improvements (specify what was done and give the total value for that labor and improvement to show at least \$100 for each claim). If a geological, geochemical, or geophysical survey was performed, as per 30 U.S.C. 28-1, reference the title of the report of survey, give cost and date of the survey and report, and indicate it was filed with the County Recorder:

Description of Work Performed	Value of Work Performed	Date Work Was Performed
Clearing + maintaining all Wage trails, Fixing Side Wash crossings into roads, keeping up with pickup of trash in the areas; verifying state plat markers. Fixing + maintaining Road areas leading into all Claims.	1500 ⁰⁰	throughout the year of 2018 2017

3. Name and mailing address of each person who performed the labor and improvements:

Name (please print)

Jeffrey Bornstein
Galena Grylluk
Berto Villa
Caryl Bornstein

Current Mailing Address (please print)

1533 N. 71st Mesa AZ 85207
1533 N. 71st Mesa. AZ 85207
1533 N. 71st Mesa. AZ 85207
3718 Bernay Dr. Northbrook IL 60062

4. Name and mailing address of each person who holds and claims the subject mining claim(s) for the valuable minerals contained therein. Be sure to indicate if there is a change of address:

Name (please print)

Jeffrey Bornstein

Agent For:

Caryl Bornstein

Agent For:

Jerone Bornstein

Agent For:

Michael Bruhn

Current Mailing Address (please print)


1533 N. 71st Mesa AZ 85207
3718 Bernay Dr. Northbrook IL 60062
3718 Bernay Dr. Northbrook IL 60062
1533 N. 71st Mesa AZ 85207

RECEIVED
2018 SEP -18
PHOENIX, ARIZONA
8:03

5. The undersigned testifies that on the date of July 15, 2018, all monuments required by law were erected upon the subject claim(s), and all notices required by law were posted on the subject claim(s) or copies thereof were in place, and at said date, each corner monument bore or contained

markings sufficient to appropriately designate the corner of the claim to which it pertains and the name of the claim(s).

I hereby certify under penalty of perjury under the laws of the State of Illinois that the foregoing statements are true and correct:


(Signature of person responsible for above statement)

Date: 8-31-18

Title 18 U.S.C. 1001 and 43 U.S.C. 1212 make it a crime for any person knowingly and willfully to make to any department or agency of the United States any false, fictitious or fraudulent statements or representations as to any matter within its jurisdiction.


Notary Block

SUBSCRIBED AND SWORN TO before me, this 31st day of August 2018

By: Elaine R. Bykerk Glidden
(Signature of Affiant)

Title: _____

My Commission Expires: 11-18-18



INSTRUCTIONS

1. This is an optional form that may be used to satisfy the requirements for the Bureau of Land Management (BLM) under the provisions of 43 U.S.C. §1744 and 30 U.S.C. §28-28d and the regulations thereunder (43 CFR part 3835). Since local and State laws may vary, you should contact your local and State agencies where the claims are located to ensure all applicable laws and requirements are satisfied.
2. The claimant(s) must fill in the date in paragraph 1 for the applicable assessment year and the county and state where the claims are located.
3. All claim names, BLM serial numbers, legal descriptions, and original county recording information must be listed for the claims pertaining to this assessment notice.
4. The claimant(s) must complete paragraph 2 listing all labor or improvements which was performed on or did benefit the subject mining claims. The value and date of the labor or improvements must also be listed. The total amount of labor or improvements can be listed, but the total expenditure must equal at least \$100 for each claim.
5. The names and current mailing addresses of the person(s) performing the labor shall be listed in paragraph 3.
6. The name and current mailing address of each owner (claimant) of the claims shall be listed in paragraph 4. The mailing address shall be the owner's address and not the address of an agent or anyone representing the claimant. Be sure to note if there has been a change of address.
7. Paragraph 5 shall be completed to show the date it was verified that all monuments required by law were properly erected, all notices were posted, and that corners were appropriately designated for all claims listed.
8. An exact legible reproduction or duplicate (other than microfilm or other electronic media) of this affidavit or another type of affidavit of assessment work that you file or will file in the county where each claim is located, must be filed with the BLM on or before December 30 of the calendar year in which the assessment year ends. For mill or tunnel sites, a separate notice of intent to hold must be filed with the BLM on or before December 30. Requirements for filing a notice of intent to hold can be found at 43 CFR 3835.33.
9. A processing fee of \$10 for each claim listed must be remitted to the BLM along with this or any other affidavit of assessment work.

(Continued on page 4)


(Form 3830-4, page 3)

Jeffrey Bornstein
3718 Bernay Dr.
Northbrook IL 60062

CERTIFIED MAIL



7016 0750 0000 8320 9688



AXX
Phyllis
RECEIVED
BLM AZ STATE OFFICE
2018 SEP -4 P 3:03


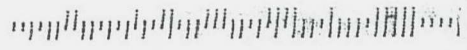
PHOENIX, ARIZONA

B/m Arizona State office
One North Central Ave.
Phoenix Az. 85004
Suite 800

U.S. POSTAGE PAID
LOCAL LETTER
NORTHBROOK, IL
60062
AUG 31 18
AMOUNT

\$1.37
R2303S100467-05

0500404424 0041



85004

United States Department of the Interior
Bureau of Land Management
DIV OF LANDS, MINRLS & ENERGY
ONE N CENTRAL AVE
PHOENIX, AZ 85004 -4427
Phone: 602-417-9200

Receipt

No: 4256517

Transaction #: 4372068
Date of Transaction: 09/05/2018

CUSTOMER:

JEFFREY BORNSTEIN
3718 BERNAY DR
NORTHBROOK, IL 60062-2249 US

LINE #	QTY	DESCRIPTION	REMARKS	UNIT PRICE	TOTAL
1	1.00	LOCATABLE MINERALS / MINING CLAIMS- NOT NEW-UNADJUD, ONE AUTH NO. ONLY / MINING CLAIM MONEY RECEIVED CASES: AMC398232/\$100.00	2018 POL & 2019 WAIV (10)	- n/a -	100.00
TOTAL:					\$100.00

PAYMENT INFORMATION			
1	AMOUNT:	100.00	POSTMARKED: N/A
	TYPE:	CHECK	RECEIVED: 09/04/2018
	CHECK NO:	9164818755	
	NAME:	BORNSTEIN, JEFFREY 3718 BERNAY DR NORTHBROOK IL 60062-2249 US	

REMARKS

This receipt was generated by the automated BLM Collections and Billing System and is a paper representation of a portion of the official electronic record contained therein.

When Recorded Return Document to:

Jeffrey Bornstein
1533 N. 71st
Mesa AZ 85207

400099

417508

Amc 398247
Amc 398230

☐ Check here if this is a change of address.

Telephone: 602-803-8510

E-mail address: exxotical@msn.com

AFFIDAVIT OF PERFORMANCE OF ANNUAL WORK

1. State of Arizona, County of Yavapai ss:
2. I (Name) Jeffrey Bornstein
3. Reside at (Address) 1533 N. 71st

City Mesa County Maricopa

State AZ Zip 85207 being duly sworn, depose and say that I am a citizen of the United States, more than eighteen years of age, and that all of the facts set forth in this affidavit, subject to the provisions and penalties of 18 U.S.C. 1001 pertaining to the filing of false, fictitious, or fraudulent statements with the United States, are true and correct according to the best of my knowledge, information and belief.

4. Owner's name and address (If not shown in Items 1-3 above). _____

5. That I am personally acquainted with the mining claim(s). The work and improvements were made by and at the expense of the owner(s) of said claim(s). Said contiguous group of claims, listed on this document, are situated in the

_____ (optional) Mining District; Yavapai County, Arizona.


Line No.	AMC NUMBER	CLAIM/SITE NAME	COUNTY RECORDER DATA (If available)	TWP	RNG	SEC
1	398 232	Agua Fria Gold	Yavapai	13N	1E	23
2	398 247	Castle Creek Nugget #1	Yavapai	9 1/2 N	2E	19
3	398 248	Castle Creek Nugget #2	Yavapai	9 1/2 N 1E	2E	20
4	400099	Hassayampa Gold #1	Yavapai	12 1/2 N	1W	31
5	400101	Hassayampa Gold #2	Yavapai	12 1/2 N	1W	31
6	417508	Big Bug Gold #4	Yavapai	11N	2E	23

Form: MCF108

Revised Jan. 2006

Page 1 of 2

ENTERED
JAN 12 2017
BY: Ran



7	417509	Big Bug Gold #5	Yavapai	12N	1E	30
8	417510	Big Bug Gold #6	Yavapai	12 1/2 N	1W	32
9	417511	Copperbasin Wash #1	Yavapai	13N	4W	25
10	417512	Copperbasin Wash #2	Yavapai	13N	4W	25

6. That between the dates starting at 12 o'clock noon on September 1, 20 15 and ending at 12 o'clock noon on September 1, 20 16 at least \$ 1200 dollars worth of work and improvements were done and performed upon said claim(s) or upon one or more of a contiguous group of claims for the benefit of all, wholly or partly outside of a contiguous group of claims for the benefit of all, not including the location work.

7. That the following persons were employed to perform the work and improvements described herein: _____

Berto Villa, Galyna Gryluk,

8. That the work and improvements performed were: picking up trash & debris,
clearing and maintaining usage and pathway trails, verifying state
placement markers

9. Dated: 12-28-2016 Signature: [Signature]

SUBSCRIBED AND SWORN TO before me, a Notary Public, this 28th day of Dec 20 16

By: Jeffrey L. Bornstein

Notary Public [Signature]

My Commission Expires 3-22-2020

Bureau of Land Management
Arizona State Office
www.az.blm.gov



No. of Claims: 10 x \$10 = \$100.
Check No.: C.C. Init. ALY
Receipt No.: 3738726
For BLM Use Only

Form: MCF108
Revised Jan. 2006
Page 2 of 2

United States Department of the Interior
Bureau of Land Management
DIV OF LANDS, MINRLS & ENERGY
ONE N CENTRAL AVE
PHOENIX, AZ 85004 -4427
Phone: 602-417-9200

Receipt

No: 3738726

Transaction #: 3844237

Date of Transaction: 01/06/2017

CUSTOMER:

JEFF BORNSTEIN
1533 N 71ST ST
MESA, AZ 85207-3701 US

LINE #	QTY	DESCRIPTION	REMARKS	UNIT PRICE	TOTAL
1	1.00	LOCATABLE MINERALS / LOCATABLE MINERALS-SUSPENSE / PENDING ADJUDICATION-ONE WEEK ONLY	POL (10) 2016 - SEE REMARK BELOW	100.00	100.00
TOTAL:				\$100.00	


PAYMENT INFORMATION					
1	AMOUNT:	100.00		POSTMARKED:	12/29/2016
	TYPE:	CHECK		RECEIVED:	01/04/2017
	CHECK NO:	9015333747			
	NAME:	BORNSTEIN, JEFFREY L 1533 N 71ST ST MESA AZ 85207-3701 US			

REMARKS

AMC NUMBERS NOT INCLUDED IN DOCUMENTATION SUBMITTED BY CUSTOMER.

This receipt was generated by the automated BLM Collections and Billing System and is a paper representation of a portion of the official electronic record contained therein.

Jeffrey Bornstein
1533 N. 71st
Mesa AZ 85207



7010 0290 0002 5115 7901



1022



85004

U.S. POSTAGE
PAID
MESA, AZ
85215
DEC 29 16
AMOUNT

\$6.47

R2304M112322-12

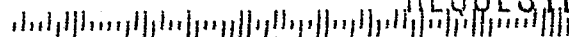
RECEIVED OFFICE
1:30
PERSONAL
COPIES
IDENTICAL TO:
Rod Ebert

BLM arizona state office
One North Central Ave
Phoenix AZ 85004

AM-11 PM-11
DEC 29 2016

RETURN RECEIPT
REQUESTED

85004-442700



**DEPARTMENT OF THE INTERIOR
BUREAU OF LAND MANAGEMENT
MINING CLAIMS**

**MC Customer Information - With Serial No. and Claim Name
ACTIVE, CLOSED CLAIMS**

Admin State: AZ

Geo State: AZ

**BORNSTEIN CARYL
3718 BERNAY DR
NORTHBROOK, IL 60062-2249**

CUSTOMER ID: 2318714

<u>Serial No.</u>	<u>Claim Name/Number</u>	<u>Lead Serial No.</u>	<u>Disposition</u>
AMC398232	AQUA FRIA GOLD	AMC398230	ACTIVE
AMC398247	CASTLECREEK NUGGET#1	AMC398247	ACTIVE
AMC398248	CASTLECREEK NUGGET#2	AMC398247	ACTIVE
AMC417508	BIG BUG GOLD #4	AMC417508	ACTIVE
AMC417509	BIG BUG GOLD #5	AMC417508	ACTIVE
AMC417510	BIG BUG GOLD #6	AMC417508	ACTIVE
AMC417511	COPPER BASIN WASH #1	AMC417508	ACTIVE
AMC417512	COPPER BASIN WASH #2	AMC417508	ACTIVE

Number of ACTIVE cases: 8

AMC409633	BIG BUG GOLD #4	AMC409633	CLOSED
AMC409634	BIG BUG GOLD #5	AMC409633	CLOSED
AMC409635	BIG BUG GOLD #6	AMC409633	CLOSED
AMC409636	COPPER BASIN WASH #1	AMC409633	CLOSED
AMC409637	COPPER BASIN WASH #2	AMC409633	CLOSED
AMC412343	BIG BUG GOLD #4	AMC412343	CLOSED
AMC412344	BIG BUG GOLD #5	AMC412343	CLOSED
AMC412345	BIG BUG GOLD #6	AMC412343	CLOSED
AMC412347	COPPER BASIN WASH #2	AMC412343	CLOSED

Number of CLOSED cases: 9

**BORNSTEIN JEFFREY
1533 N 71ST ST
MESA, AZ 85207-3701**

CUSTOMER ID: 2318712

<u>Serial No.</u>	<u>Claim Name/Number</u>	<u>Lead Serial No.</u>	<u>Disposition</u>
AMC400099	HASSAYAMPA GOLD #1	AMC400099	ACTIVE
AMC400101	HASSAYAMPA GOLD #3	AMC400099	ACTIVE
AMC417508	BIG BUG GOLD #4	AMC417508	ACTIVE
AMC417509	BIG BUG GOLD #5	AMC417508	ACTIVE
AMC417510	BIG BUG GOLD #6	AMC417508	ACTIVE
AMC417511	COPPER BASIN WASH #1	AMC417508	ACTIVE
AMC417512	COPPER BASIN WASH #2	AMC417508	ACTIVE

Number of ACTIVE cases: 7

AMC390573	HAZARD GOLD #5	AMC390569	CLOSED
AMC396251	BIG BUG GOLD #6	AMC396251	CLOSED
AMC396252	BIG BUG GOLD #5	AMC396251	CLOSED
AMC396253	BIG BUG GOLD #4	AMC396251	CLOSED
AMC396836	COPPER BASIN WASH #1	AMC396836	CLOSED
AMC396837	COPPER BASIN WASH #2	AMC396836	CLOSED
AMC409633	BIG BUG GOLD #4	AMC409633	CLOSED
AMC409634	BIG BUG GOLD #5	AMC409633	CLOSED
AMC409635	BIG BUG GOLD #6	AMC409633	CLOSED
AMC409636	COPPER BASIN WASH #1	AMC409633	CLOSED
AMC409637	COPPER BASIN WASH #2	AMC409633	CLOSED
AMC412343	BIG BUG GOLD #4	AMC412343	CLOSED
AMC412344	BIG BUG GOLD #5	AMC412343	CLOSED
AMC412345	BIG BUG GOLD #6	AMC412343	CLOSED
AMC412346	COPPER BASIN WASH #1	AMC412343	CLOSED

DEPARTMENT OF THE INTERIOR
BUREAU OF LAND MANAGEMENT
MINING CLAIMSMC Customer Information - With Serial No. and Claim Name
ACTIVE, CLOSED CLAIMS

Page 2 of

<u>Serial No.</u>	<u>Claim Name/Number</u>	<u>Lead Serial No.</u>	<u>Disposition</u>
AMC412347	COPPER BASIN WASH #2	AMC412343	CLOSED

Number of CLOSED cases: 16

BORNSTEIN JEROME
3718 BERNAY DR
NORTHBROOK, IL 60062-2249

CUSTOMER ID: 2318713

<u>Serial No.</u>	<u>Claim Name/Number</u>	<u>Lead Serial No.</u>	<u>Disposition</u>
AMC398232	AQUA FRIA GOLD	AMC398230	ACTIVE
AMC398247	CASTLECREEK NUGGET#1	AMC398247	ACTIVE
AMC398248	CASTLECREEK NUGGET#2	AMC398247	ACTIVE
AMC417510	BIG BUG GOLD #6	AMC417508	ACTIVE
AMC417511	COPPER BASIN WASH #1	AMC417508	ACTIVE
AMC417512	COPPER BASIN WASH #2	AMC417508	ACTIVE

Number of ACTIVE cases: 6

AMC409633	BIG BUG GOLD #4	AMC409633	CLOSED
AMC409634	BIG BUG GOLD #5	AMC409633	CLOSED
AMC409635	BIG BUG GOLD #6	AMC409633	CLOSED
AMC409636	COPPER BASIN WASH #1	AMC409633	CLOSED
AMC409637	COPPER BASIN WASH #2	AMC409633	CLOSED
AMC412343	BIG BUG GOLD #4	AMC412343	CLOSED
AMC412344	BIG BUG GOLD #5	AMC412343	CLOSED
AMC412345	BIG BUG GOLD #6	AMC412343	CLOSED
AMC412347	COPPER BASIN WASH #2	AMC412343	CLOSED

Number of CLOSED cases: 9

When Recorded Return Document to:

Jeffrey Bornstein
3718 Bernay Dr.
Northbrook IL 60062

☐ Check here if this is a change of address.

Telephone: 602-803-8510

E-mail address: exxotical@msn.com

398230

398247

400099

417508

AFFIDAVIT OF PERFORMANCE OF ANNUAL WORK


1. State of Arizona, County of Yavapai ss:
2. I (Name) Jeffrey Bornstein
3. Reside at (Address) 1533 N. 71st

City Mesa County Maricopa

State AZ Zip 85207 being duly sworn, depose and say that I am a citizen of the United States, more than eighteen years of age, and that all of the facts set forth in this affidavit, subject to the provisions and penalties of 18 U.S.C. 1001 pertaining to the filing of false, fictitious, or fraudulent statements with the United States, are true and correct according to the best of my knowledge, information and belief.

4. Owner's name and address (If not shown in Items 1-3 above).

Yavapai




5. That I am personally acquainted with the mining claim(s). The work and improvements were made by and at the expense of the owner(s) of said claim(s). Said contiguous group of claims, listed on this document, are situated in the

(optional) Mining District; _____ County, Arizona.

Line No.	AMC NUMBER	CLAIM/SITE NAME	COUNTY RECORDER DATA (If available)	TWP	RNG	SEC
1	398232	Agua Fria Gold				
2	398247	Castle Creek Nugget 1				
3	398248	Castle Creek Nugget 2				
4	400099	Hassayampa Gold #1				
5	400101	Hassayampa Gold #2				
6	417508	Big Bug Gold #4				

Form: MCF108
Revised Jan. 2006
Page 1 of 2



RECEIVED
BLM AT STATE OFFICE
2017 AUG 31 A 8:26
PHOENIX, ARIZONA

BLM
Date
Stamp

7	417509	Big Bug Gold #5				
8	417510	Big Bug Gold #6				
9	417511	Copper basin wash #1				
10	417512	Copper basin wash #2				

6. That between the dates starting at 12 o'clock noon on September 1, 20 16 and ending at 12 o'clock noon on September 1, 20 17 at least \$ 1300.00 dollars worth of work and improvements were done and performed upon said claim(s) or upon one or more of a contiguous group of claims for the benefit of all, wholly or partly outside of a contiguous group of claims for the benefit of all, not including the location work.

7. That the following persons were employed to perform the work and improvements described herein: _____

Galyna Gryluk (Bornstein), Berto Villa

8. That the work and improvements performed were: Clearing + maintaining all usage trails,

Fixing side washes crossing into roads, keeping up with all pickup of trash in the areas,
Verifying State Placeret Markers. Fixing some road areas leading into claims


9. Dated: 8-29-2017 Signature: _____

SUBSCRIBED AND SWORN TO before me, a Notary Public, this 29th day of August 2017

By: JOSHUA MALL

Notary Public [Signature]

My Commission Expires July 8, 2020



Bureau of Land Management
Arizona State Office
www.az.blm.gov

No. of Claims: _____ x \$10 = _____
Check No.: 3731 Init. [Signature]
Receipt No.: 3909114
For BLM Use Only



This envelope is made from post-consumer waste. Please recycle - again.

PRIORITY ★ MAIL ★ EXPRESS™

OUR FASTEST SERVICE IN THE U.S.

WHEN USED INTERNATIONALLY,
A CUSTOMS DECLARATION
LABEL MAY BE REQUIRED.



EP13F July 2013 OD: 12.5 x 9.5



PS10001000006

1 SEAI

PRESS FIRMLY TO SEAL



1007



85004

NORTHBROOK, IL
60062
AUG 29 17
AMOUNT
\$23.75
R2304M111465-05

WRITE FIRMLY WITH BALL POINT PEN ON HARD SURFACE TO MAKE ALL COPIES LEGIBLE.

CUSTOMER USE ONLY

FROM: (PLEASE PRINT) *Jeff Bornstein* PHONE: (602) *863-2570*
3718 Bernay Dr.
Northbrook IL 60062

PAYMENT BY ACCOUNT (If applicable)
 USPS® Corporate Acct. No. _____ Federal Agency Acct. No. or Postal Service™ Acct. No. _____

DELIVERY OPTIONS (Customer Use Only)
☒ **SIGNATURE REQUIRED** Note: The mailer must check the "Signature Required" box if the mailer: 1) Requires the addressee's signature; OR 2) Purchases additional insurance; OR 3) Purchases COD service; OR 4) Purchases Return Receipt service. If the box is not checked, the Postal Service will leave the item in the addressee's mail receptacle or other secure location without attempting to obtain the addressee's signature on delivery.
Delivery Options
☐ No Saturday Delivery (delivered next business day)
☐ Sunday/Holiday Delivery Required (additional fee, where available)
☐ 10:30 AM Delivery Required (additional fee, where available)
 *Refer to USPS.com® or local Post Office® for availability.

TO: (PLEASE PRINT) *BIM Arizona State office* PHONE: _____
One North Central Ave Suite 800
Phoenix AZ 85004

ZIP + 4® (U.S. ADDRESSES ONLY) _____

■ For pickup or USPS Tracking™, visit USPS.com or call 800-222-1811.
 ■ \$100.00 Insurance Included.



EL 829340492 US



UNITED STATES
POSTAL SERVICE®

**PRIORITY
★ MAIL ★
EXPRESS™**

ORIGIN (POSTAL SERVICE USE ONLY)

☒ 1-Day ☐ 2-Day ☐ Military ☐ DPO

PO ZIP Code *60062* Scheduled Delivery Date (MM/DD/YY) *8/30/17* Postage \$ *23.75*

Date Accepted (MM/DD/YY) *8/29/17* Scheduled Delivery Time ☐ 10:30 AM ☒ 3:00 PM Insurance Fee \$ _____ COD Fee \$ _____

Time Accepted *5:04* ☐ AM ☒ PM 10:30 AM Delivery Fee \$ _____ Return Receipt Fee \$ _____ Live Annual Transportation Fee \$ _____

Special Handling Charge \$ _____ Sunday/Holiday Premium Fee \$ _____ Total Postage & Fees \$ *23.75*

Weight *4* lbs. *6* oz. *6* Lbs. \$ *23.75*

DELIVERY (POSTAL SERVICE USE ONLY)

Delivery Attempt (MM/DD/YY) _____ Time ☐ AM ☐ PM Employee Signature _____

Delivery Attempt (MM/DD/YY) _____ Time ☐ AM ☐ PM Employee Signature _____

LABEL 11-B, OCTOBER 2016

PSN 7899-02-000-9998

1-ORIGIN POST OFFICE COPY

VISIT US AT **USPS.COM®**
ORDER FREE SUPPLIES ONLINE



UNITED STATES
POSTAL SERVICE.

This packaging is the property of the U.S. Postal Service® and is provided solely for use in sending Priority Mail Express™ shipments. Misuse may

PRIORITY ★ MAIL ★ EXPRESS™



FLAT RATE ENVELOPE

ONE RATE ★ ANY WEIGHT*



PS 10001000006

EP13F July 2013
OD: 12.5 x 9.5

RECEIVED
DMM 42 STATE OFFICE
2013 AUG 31 A 8:29
PHOENIX, ARIZONA



* Money Back Guarantee to U.S., select APO/FPO/DPO, and select International destinations. See DMM and IMM at pe.usps.com for complete details.
* For International shipments, the maximum weight is 4 lbs.

United States Department of the Interior
Bureau of Land Management
DIV OF LANDS, MINRLS & ENERGY
ONE N CENTRAL AVE
PHOENIX, AZ 85004 -4427
Phone: 602-417-9200

Receipt

No: 3969114

Transaction #: 4079019	
Date of Transaction: 09/01/2017	
CUSTOMER:	
	JEFF BORNSTEIN 1533 N 71ST ST MESA, AZ 85207-3701 US

LINE #	QTY	DESCRIPTION	REMARKS	UNIT PRICE	TOTAL
1	1.00	LOCATABLE MINERALS / MINING CLAIMS- NOT NEW-UNADJUD, ONE AUTH NO. ONLY / MINING CLAIM MONEY RECEIVED CASES: AMC417508/\$100.00	POL 2017/10 WAV	- n/a -	100.00
TOTAL:					\$100.00

PAYMENT INFORMATION				
1	AMOUNT:	100.00	POSTMARKED:	08/29/2017
	TYPE:	CHECK	RECEIVED:	08/31/2017
	CHECK NO:	3731		
	NAME:	BORNSTEIN, JEFFREY L 1533 N 71ST ST MESA AZ 85207-3701 US		

REMARKS

This receipt was generated by the automated BLM Collections and Billing System and is a paper representation of a portion of the official electronic record contained therein.

UNITED STATES
DEPARTMENT OF THE INTERIOR
BUREAU OF LAND MANAGEMENT
MAINTENANCE FEE WAIVER CERTIFICATION

SEE INSTRUCTIONS ON PAGE 2

Amc 417508
Amc 398230
Amc 398247
FORM APPROVED
OMB NO: 1004-0114
Expires: October 31, 2016
Amc 400099

1. This small miner waiver is filed for the assessment year beginning on September 1, 2017 and ending on September 1, 2018.
2. The undersigned and all related parties owned ten or fewer mining claims, mill, or tunnel sites located and maintained on Federal lands in the United States of America on September 1, 2017.
3. The undersigned have performed the assessment work required by law for each mining claim listed prior to filing this waiver and understand that by filing this form, the undersigned must file an affidavit of assessment work with the Bureau of Land Management (BLM) by the December 30th following the filing of this waiver.
4. The undersigned understand that if the assessment work obligation has not yet come due under 30 U.S.C. 28 (for those claims in their first assessment year only), a notice of intent to hold reciting this condition must be recorded by the December 30th following the filing of this waiver.
5. The undersigned understand that mill and tunnel sites may also be listed on this waiver and be waived from payment of the maintenance fee, and that a notice of intent to hold for these sites is required to be filed with the BLM by the December 30th following the filing of this waiver.
6. The undersigned understand and acknowledge that pursuant to 43 U.S.C. 1212 and 18 U.S.C. 1001, the filing or recording of a false, fictitious, or fraudulent document with the BLM may result in a fine of up to \$250,000, a prison term not to exceed five years, or both.
7. The mining claims, mill or tunnel sites for which this waiver from payment of the maintenance fees is requested are:

CLAIM OR SITE NAME	BLM RECORDATION SERIAL NUMBER
1. Big Bug Gold #4	Amc 417508
2. Big Bug Gold #5	Amc 417509
3. Big Bug Gold #6	Amc 417510
4. Copper Basin Wash #1	Amc 417511
5. Copper Basin Wash #2	Amc 417512
6. Agua Fria Gold	Amc 398232
7. Castle Creek nugget #1	Amc 398247
8. Castle Creek nugget #2	Amc 398248
9. Hassayampa Gold #1	Amc 400099
10. Hassayampa Gold #3	Amc 400101

The owner(s) (claimants) of the above mining claims and sites are:

Jeffrey Bornstein
(Owner's Name - Please Print)

1533 N. 71st mesa AZ. 85207
(Owner's Mailing Address)

Caryl Bornstein
(Owner's Name - Please Print)

3718 Bernay Dr. Northbrook IL 60062
(Owner's Mailing Address)

Jerone Bornstein
(Owner's Name - Please Print)

3718 Bernay Dr. Northbrook IL 60062
(Owner's Mailing Address)

Michael Bruhn
(Owner's Name - Please Print)

1533 N. 71st mesa AZ. 85207
(Owner's Mailing Address)

Jeffrey Bornstein
(Owner's Signature)
mesa AZ 85207
(City) (State) (Zip Code)

Caryl Bornstein
(Owner's Signature)
Northbrook IL 60062
(City) (State) (Zip Code)

Jerone Bornstein
(Owner's Signature)
Northbrook IL 60062
(City) (State) (Zip Code)

Michael Bruhn
(Owner's Signature)
mesa AZ 85207
(City) (State) (Zip Code)

GENERAL POWER OF ATTORNEY

BE IT KNOWN, that I **CARYL BORNSTEIN** has
made and appointed, and by the signature below **does make and appoint**
JEFFREY BORNSTEIN true and lawful
attorney for him/her and in his/her name,
giving and granting to said attorney, general, full and
unlimited power and authority to do and perform all and every
act and thing whatsoever requisite necessary. I am fully aware of being listed as
a locator on the location notices below. I have a bonafide interest in
the following placer mining claims:

BIG BUG GOLD #4 -- AMC 417508
BIG BUG GOLD #5 -- AMC 417509
BIG BUG GOLD #8 -- AMC 417510
COPPER BASIN WASH #1 -- AMC 417511
COPPER BASIN WASH #2 -- AMC 417512

JEFFREY BORNSTEIN may take all actions
about the premises as fully, to all intents and purposes, as
could be done if personally present, with full power of signatures and decisions
hereby ratifying and confirming all that said attorney shall lawfully do or cause to be done by
virtue hereof above.

Jeffrey Bornstein

attorney-in-fact. Individual or organization you wish to act for you in this matter.

1533 N. 71st

mailing address

Mesa

city

AZ.

state

85207

zip

I appoint the Attorney-in-fact above, to sign all papers and documents in reference on
the above listed mining placer claims.

RECEIVED
CLM ATTORNEY OFFICE
2017 AUG 11 A 8:25
PHOENIX ARIZONA

CARYL BORNSTEIN 8652-1124-3842 8-25-1943
name drivers license number date of birth

3718 BERNAY DRIVE NORTHBROOK IL 60062
mailing address city state zip

Caryl Bornstein
signature

IN WITNESS WHEREOF, I have hereunto set my hand and seal
this 23rd day of August, 20 16.

State of Florida
County of Palm Beach

[Signature] (SEAL)
Notary Public Signature

My Commission Expires:



RECEIVED
BLM AZ STATE OFFICE
2017 AUG 31 A 8:26
PHOENIX, ARIZONA

GENERAL POWER OF ATTORNEY

BE IT KNOWN, that "I **JEROME BORNSTEIN** Has
made and appointed, and by the signature below does **make and appoint**
JEFFREY BORNSTEIN true and lawful
attorney for him/her and in his/her name,
giving and granting to said attorney, general, full and
unlimited power and authority to do and perform all and every
act and thing whatsoever requisite necessary. I am fully aware of being listed as
a locator on the location notices below. I have a bonafide interest in
the following placer mining claims:

BIG BUG GOLD #6 -- AMC 417510
COPPER BASIN WASH #1 -- AMC 417511
COPPER BASIN WASH #2 -- AMC 417512

JEFFREY BORNSTEIN may take all actions
about the premises as fully, to all intents and purposes, as
could be done if personally present, with full power of signatures and decisions
hereby ratifying and confirming all that said attorney shall lawfully do or cause to be done by
virtue hereof above.

Jeffrey Bornstein

attorney-in-fact individual or organization you wish to act for you in this matter

1533 N. 71st

mailing address

Mesa

city

AZ.

state

85207

zip

I appoint the Attorney-in-fact above, to sign all papers and documents in reference on
the above listed mining placer claims.

PHOENIX, ARIZONA

2011 AUG 31 11:02 AM

RECEIVED
BLM 17 PLAT OFFICE

JEROME BORNSTEIN B652-4203-3225 8-8-1933

name

drivers license number

date of birth

3718 BERNAY DRNE NORTHBROOK IL 60062

mailing address

city

state

zip

Jerome Bornstein
signature

IN WITNESS WHEREOF, I have hereunto set my hand and seal
this 23rd day of August, 2016.

State of Florida

County of Palm Beach

[Signature] (SEAL)
Notary Public Signature

My Commission Expires:



PHOENIX, ARIZONA

2017 AUG 31 A 8:26

RECEIVED
PHOENIX OFFICE

GENERAL POWER OF ATTORNEY

BE IT KNOWN, that "I **MIKE BRUNN** has
made and appointed, and by the signature below **does make and appoint**
JEFFREY BORNSTEIN true and lawful
attorney for him/her and in his/her name,
giving and granting to **said attorney, general, full and**
unlimited power and authority to do and perform all and every
act and thing whatsoever requisite necessary. I am fully aware of being listed as
a locator on the location notices below. I have a bona fide interest in
the following placer mining claims:

BIG BUG GOLD #6 -- AMC 417510
COPPER BASIN WASH #1 -- AMC 417511
COPPER BASIN WASH #2 -- AMC 417512

JEFFREY BORNSTEIN may take all actions
about the premises as fully, to all intents and purposes, as
could be done if personally present, with full power of signatures and decisions
hereby ratifying and confirming all that said attorney shall lawfully do or cause to be done by
virtue hereof above.

Jeffrey Bornstein

attorney-in-fact individual or organization you wish to act for you in this matter

1533 N. 71st

mailing address

Mesa

city

AZ

state

85207

zip

**I appoint the Attorney-in-fact above, to sign all papers and documents in reference on
the above listed mining placer claims.**

RECEIVED
CLM STATE OFFICE
2017/05/31 A 8:26
PHOENIX, ARIZONA

Michael Bruna
name

B650-5448-5278
drivers license number

30 Sep 1985
date of birth

3718 Bernay Dr.
mailing address

Northbrook IL.
city state

60062
zip

[Signature]
signature

IN WITNESS WHEREOF, I have hereunto set my hand and seal
this 11 day of August, 2017.

State of Florida

County of Palm Beach

[Signature] (SEAL)
Notary Public Signature



RECEIVED
PLM AT STATE OFFICE
2017 AUG 31 A. 8:26
PHOENIX, ARIZONA

UNITED STATES
DEPARTMENT OF THE INTERIOR
BUREAU OF LAND MANAGEMENT

417508

CREDIT CARD PAYMENT
For Mining Claim Maintenance Fee

☐ THIS IS A CHANGE OF ADDRESS

TELEPHONE SUBMISSION - ACCURACY OF THE BELOW INFORMATION IS THE RESPONSIBILITY OF THE CLAIMANT/OWNER

NAME Jeff Bornstein
ADDRESS 1533 N. 71st St.
CITY Mesa STATE AZ ZIP 85207
PHONE # 602 - 803-8510

SEND RECEIPT TO ☐ Above address
☐ Other (Include Name and Mailing Address):

AMC NUMBER

AMC 417510
AMC 417511
AMC 417512

CLAIM/SITE NAME

3 # of Claim/Site
x 155.00 Each
\$ 1,860 Total Charged AMC (INITIALS)

RECEIPT # 3719381

DATE STAMP

INTEREST
DEC 12 2016
BY: RAM

RECEIVED
BLM AZ STATE OFFICE
2016 DEC -9 P 1:26
PHOENIX, ARIZONA

***** FOR OFFICIAL USE ONLY *****

DATE _____ INITIALS _____ VERIFIED _____

MF PAID IN LIEU OF WVR
12/8/16 RAM

DEPARTMENT OF THE INTERIOR
BUREAU OF LAND MANAGEMENT
MINING CLAIMS
(MASS) Serial Register Page

RunDate/Time:12/09/16 01:28 PM

Page: 1 of 3

01 10-21-1976;090STAT0090;43USC1744

Case Type 384201: PLACER CLAIM

Commodity:

Claim Name: BIG BUG GOLD #6

Case Disposition: ACTIVE

Required Maintenance Fee: \$620.00

Total Acres

80.000

Serial Number

AMC417510

Lead File Number

AMC417508

<u>Name & Address</u>			<u>Int Rel</u>
BORNSTEIN CARYL	3718 BERNAY DR	NORTHBROOK, IL 60062-2249	CLAIMANT
BORNSTEIN JEFFREY	1533 N 71ST ST	MESA, AZ 85207-3701	CLAIMANT
BORNSTEIN JEROME	3718 BERNAY DR	NORTHBROOK, IL 60062-2249	CLAIMANT
BRUNN MICHAEL	1181 S ZENO WAY UNIT D	AURORA, CO 80017-5726	CLAIMANT
<u>County/State</u>		<u>District</u>	
YAVAPAI County, AZ		PHOENIX DO	

<u>Mer</u>	<u>Twp</u>	<u>Rng</u>	<u>Sec</u>	<u>Subdivision</u>
14	0122N	0010W	032	SE

<u>Act Date</u>	<u>Code</u>	<u>Action Text</u>	<u>Action Remarks</u>	<u>Receipt Number</u>
09/03/2012	403	LOCATION DATE		
09/18/2012	395	RECORDATION NOTICE RECD	1	2658580
08/30/2016	483	SMALL MINER CERT FILED	2017	
08/31/2015	483	SMALL MINER CERT FILED	2016	
12/23/2015	480	EVID OF ASSMT FILED	2015	3459624
08/28/2014	483	SMALL MINER CERT FILED	2015	
12/29/2014	480	EVID OF ASSMT FILED	2014	3199373
08/27/2013	483	SMALL MINER CERT FILED	2014	
09/17/2012	484	LOCATION YEAR / MAINTENAN	2013;\$140	2658580
08/27/2013	480	EVID OF ASSMT FILED	2013	2866768
10/05/2016	393	DECISION/NOTICE ISSUED	WVR MISSING SIGNATURE	
08/30/2016	247	FUTURE ACTION SUSPENSE	MISSING SIGNATURE	
11/04/2014	393	DECISION/NOTICE ISSUED	WAIVER CORRECTION REQ	
05/01/2013	669	LAND STATUS CHECKED		
09/17/2012	501	ACCT ADV IN LEAD FILE	AMC417508-AMC417512;	
09/17/2012	685	ADDL MAINTENANCE FEE	2013;\$420	2658580

<u>Line Nr</u>	<u>Remarks</u>
----------------	----------------

DEPARTMENT OF THE INTERIOR
BUREAU OF LAND MANAGEMENT
MINING CLAIMS
(MASS) Serial Register Page

RunDate/Time:12/09/16 01:28 PM

Page: 2 of 3

01 10-21-1976;090STAT0090;43USC1744

Case Type 384201: PLACER CLAIM

Commodity:

Claim Name: COPPER BASIN WASH #1

Case Disposition: ACTIVE

Required Maintenance Fee: \$620.00

Total Acres

80.000

Serial Number

AMC417511

Lead File Number

AMC417508

<u>Name & Address</u>			<u>Int Rel</u>
BORNSTEIN CARYL	3718 BERNAY DR	NORTHBROOK, IL 60062-2249	CLAIMANT
BORNSTEIN JEFFREY	1533 N 71ST ST	MESA, AZ 85207-3701	CLAIMANT
BORNSTEIN JEROME	3718 BERNAY DR	NORTHBROOK, IL 60062-2249	CLAIMANT
BRUNN MICHAEL	1181 S ZENO WAY UNIT D	AURORA, CO 80017-5726	CLAIMANT
<u>County/State</u>		<u>District</u>	
YAVAPAI County, AZ		PHOENIX DO	

<u>Mer</u>	<u>Twp</u>	<u>Rng</u>	<u>Sec</u>	<u>Subdivision</u>
14	0130N	0040W	025	SW

<u>Act Date</u>	<u>Code</u>	<u>Action Text</u>	<u>Action Remarks</u>	<u>Receipt Number</u>
09/03/2012	403	LOCATION DATE		
09/18/2012	395	RECORDATION NOTICE RECD	1	2658580
08/30/2016	483	SMALL MINER CERT FILED	2017	
08/31/2015	483	SMALL MINER CERT FILED	2016	
12/23/2015	480	EVID OF ASSMT FILED	2015	3459624
08/28/2014	483	SMALL MINER CERT FILED	2015	
12/29/2014	480	EVID OF ASSMT FILED	2014	3199373
08/27/2013	483	SMALL MINER CERT FILED	2014	
09/17/2012	484	LOCATION YEAR / MAINTENAN	2013;\$140	2658580
08/27/2013	480	EVID OF ASSMT FILED	2013	2866768
10/05/2016	393	DECISION/NOTICE ISSUED	WVR MISSING SIGNATURE	
08/30/2016	247	FUTURE ACTION SUSPENSE	MISSING SIGNATURE	
11/04/2014	393	DECISION/NOTICE ISSUED	WAIVER CORRECTION REQ	
05/01/2013	669	LAND STATUS CHECKED		
09/17/2012	501	ACCT ADV IN LEAD FILE	AMC417508-AMC417512;	
09/17/2012	685	ADDL MAINTENANCE FEE	2013;\$420	2658580

<u>Line Nr</u>	<u>Remarks</u>
----------------	----------------

**DEPARTMENT OF THE INTERIOR
BUREAU OF LAND MANAGEMENT
MINING CLAIMS
(MASS) Serial Register Page**

RunDate/Time:12/09/16 01:28 PM

Page: 3 of 3

01 10-21-1976;090STAT0090;43USC1744
Case Type 384201: PLACER CLAIM
Commodity:
Claim Name: COPPER BASIN WASH #2
Case Disposition: ACTIVE
Required Maintenance Fee: \$620.00

Total Acres
80.000

Serial Number
AMC417512
Lead File Number
AMC417508

<u>Name & Address</u>			<u>Int Rel</u>
BORNSTEIN CARYL	3718 BERNAY DR	NORTHBROOK, IL 60062-2249	CLAIMANT
BORNSTEIN JEFFREY	1533 N 71ST ST	MESA, AZ 85207-3701	CLAIMANT
BORNSTEIN JEROME	3718 BERNAY DR	NORTHBROOK, IL 60062-2249	CLAIMANT
BRUNN MICHAEL	1181 S ZENO WAY UNIT D	AURORA, CO 80017-5726	CLAIMANT
<u>County/State</u>	<u>District</u>		
YAVAPAI County, AZ	PHOENIX DO		

<u>Mer Twp</u>	<u>Rng</u>	<u>Sec</u>	<u>Subdivision</u>
14	0130N	0040W	025 SW,SE

<u>Act Date</u>	<u>Code</u>	<u>Action Text</u>	<u>Action Remarks</u>	<u>Receipt Number</u>
09/03/2012	403	LOCATION DATE		
09/18/2012	395	RECORDATION NOTICE RECD	1	2658580
08/30/2016	483	SMALL MINER CERT FILED	2017	
08/31/2015	483	SMALL MINER CERT FILED	2016	
12/23/2015	480	EVID OF ASSMT FILED	2015	3459624
08/28/2014	483	SMALL MINER CERT FILED	2015	
12/29/2014	480	EVID OF ASSMT FILED	2014	3199373
08/27/2013	483	SMALL MINER CERT FILED	2014	
09/17/2012	484	LOCATION YEAR / MAINTENAN	2013;\$140	2658580
08/27/2013	480	EVID OF ASSMT FILED	2013	2866768
10/05/2016	393	DECISION/NOTICE ISSUED	WVR MISSING SIGNATURE	
08/30/2016	247	FUTURE ACTION SUSPENSE	MISSING SIGNATURE	
11/04/2014	393	DECISION/NOTICE ISSUED	WAIVER CORRECTION REQ	
05/01/2013	669	LAND STATUS CHECKED		
09/17/2012	501	ACCT ADV IN LEAD FILE	AMC417508-AMC417512;	
09/17/2012	685	ADDL MAINTENANCE FEE	2013;\$420	2658580

<u>Line Nr</u>	<u>Remarks</u>
----------------	----------------

United States Department of the Interior
Bureau of Land Management
DIV OF LANDS, MINRLS & ENERGY
ONE N CENTRAL AVE
PHOENIX, AZ 85004 -4427
Phone: 602-417-9200

Receipt

No: 3719381

Transaction #: 3824456
Date of Transaction: 12/09/2016

CUSTOMER:

JEFF BORNSTEIN
1533 N 71ST ST
MESA, AZ 85207-3701 US

LINE #	QTY	DESCRIPTION	REMARKS	UNIT PRICE	TOTAL
1	1.00	LOCATABLE MINERALS / MINING CLAIMS- NOT NEW-UNADJUD, ONE AUTH NO. ONLY / MINING CLAIM MONEY RECEIVED CASES: AMC417510/\$1860.00	MAINT 2017/3	- n/a -	1860.00
TOTAL:					\$1,860.00

PAYMENT INFORMATION

NOTE: Items will appear on credit card statement as "Bureau of Land Mgmt CO".

1	AMOUNT:	1860.00	POSTMARKED:	N/A
	TYPE:	CREDIT CARD	RECEIVED:	12/09/2016
	NAME:	BORNSTEIN, JEFF 1533 N 71ST ST MESA AZ 85207-3701 US		
	CARD NO:	XXXXXXXXXXXX3119	AUTH CODE:	003715
	NAME ON CARD:	JEFF BORNSTEIN		
	EXPIRES:	11/2018		
	SIGNATURE:			

REMARKS

This receipt was generated by the automated BLM Collections and Billing System and is a paper representation of a portion of the official electronic record contained therein.

UNITED STATES
DEPARTMENT OF THE INTERIOR
BUREAU OF LAND MANAGEMENT

507

MAINTENANCE FEE WAIVER CERTIFICATION

SEE INSTRUCTIONS ON PAGE 2

398230 400099
398247 417508

FORM APPROVED
OMB NO. 1004-0114
Expires: October 31, 2016

1. This small miner waiver is filed for the assessment year beginning on September 1, 2016 and ending on September 1, 2017.
2. The undersigned and all related parties owned ten or fewer mining claims, mill, or tunnel sites located and maintained on Federal lands in the United States of America on September 1, 2016.
3. The undersigned have performed the assessment work required by law for each mining claim listed prior to filing this waiver and understand that by filing this form, the undersigned must file an affidavit of assessment work with the Bureau of Land Management (BLM) by the December 30th following the filing of this waiver.
4. The undersigned understand that if the assessment work obligation has not yet come due under 30 U.S.C. 28 (for those claims in their first assessment year only), a notice of intent to hold reciting this condition must be recorded by the December 30th following the filing of this waiver.
5. The undersigned understand that mill and tunnel sites may also be listed on this waiver and be waived from payment of the maintenance fee, and that a notice of intent to hold for these sites is required to be filed with the BLM by the December 30th following the filing of this waiver.
6. The undersigned understand and acknowledge that pursuant to 43 U.S.C. 1212 and 18 U.S.C. 1001, the filing or recording of a false, fictitious, or fraudulent document with the BLM may result in a fine of up to \$250,000, a prison term not to exceed five years, or both.
7. The mining claims, mill or tunnel sites for which this waiver from payment of the maintenance fees is requested are:

CLAIM OR SITE NAME

BLM RECORDATION SERIAL NUMBER

1. <u>Agua Fria Gold</u>	<u>Amc 398232</u>
2. <u>Castle Creek Nugget #1</u>	<u>Amc 398247</u>
3. <u>Castle Creek Nugget #2</u>	<u>Amc 398248</u>
4. <u>Hasayampa Gold #1</u>	<u>Amc 400099</u>
5. <u>Hasayampa Gold #2</u>	<u>Amc 400101</u>
6. <u>Big Bug Gold #4</u>	<u>Amc 417508</u>
7. <u>Big Bug Gold #5</u>	<u>Amc 417509</u>
8. <u>Big Bug Gold #6</u>	<u>Amc 417510</u>
9. <u>Copperbasin Wash #1</u>	<u>Amc 417511</u>
10. <u>Copperbasin Wash #2</u>	<u>Amc 417512</u>

The owner(s) (claimants) of the above mining claims and sites are:

Joshua Dawson

(Owner's Name - Please Print)

11 Bukiet Ct.

(Owner's Mailing Address)

Caryl Bornstein

(Owner's Name - Please Print)

3718 Bernay Dr.

(Owner's Mailing Address)

Jerome Bornstein

(Owner's Name - Please Print)

3718 Bernay Dr.

(Owner's Mailing Address)

Jeffrey Bornstein

(Owner's Name - Please Print)

1533 N. 71st

(Owner's Mailing Address)

P.O.A. Jeffrey Bornstein

(Owner's Signature)

Ledgewood

(City)

NJ

(State)

07052

(Zip Code)

P.O.A. Jeffrey Bornstein

(Owner's Signature)

Northbrook

(City)

IL

(State)

60062

(Zip Code)

P.O.A. Jeffrey Bornstein

(Owner's Signature)

Northbrook

(City)

IL

(State)

60062

(Zip Code)

Jeffrey Bornstein

(Owner's Signature)

Mesa

(City)

AZ

(State)

85207

(Zip Code)

(Continued on page 2)

MAINT FEES PAID ON

BY: JB

Amc 417510, 417511, 417512 on 12/9/16

INTERESTED
SEP 09 2016

NW
K

(Owner's Name - Please Print)

(Owner's Signature)

(Owner's Mailing Address)

(City)

(State)

(Zip Code)

(Owner's Name - Please Print)

(Owner's Signature)

(Owner's Mailing Address)

(City)

(State)

(Zip Code)

(Owner's Name - Please Print)

(Owner's Signature)

(Owner's Mailing Address)

(City)

(State)

(Zip Code)

(Owner's Name - Please Print)

(Owner's Signature)

(Owner's Mailing Address)

(City)

(State)

(Zip Code)

18 U.S.C. 1001 and 43 U.S.C. 1212 make it a crime for any person knowingly and willfully to make to any department or agency of the United States any false, fictitious or fraudulent statements or representations as to any matter within its jurisdiction.

INSTRUCTIONS

1. This certification is made under the provisions of 43 U.S.C. § 1744 and 30 U.S.C. § 28-28k and the regulations thereunder (43 CFR Part 3830).
2. The claimant(s) must fill in the dates in paragraph 1 for the beginning and ending of the assessment year for which this waiver is sought.
3. The claimant(s) must fill in the date in paragraph 2 for the beginning of the assessment year for which this waiver is sought.
4. All claim and site names and BLM serial numbers must be listed for the mining claims, mill sites, and tunnel sites for which the waiver is sought.
5. All owners of the mining claims, mill sites, and tunnel sites and their addresses must be given.
6. This waiver form must be signed by all the claimants or their designated agent, in original form. If an agent is designated, a notarized designation of agent, signed by all of the claimants with proper address given, must be submitted with this waiver.
7. This form must be filed no later than September 1st for the upcoming assessment year in the BLM State Office where the mining claims or sites are recorded, or the waiver cannot be granted by the BLM. (Example: To obtain a waiver for the assessment year 2012, which begins on September 1, 2011, you must qualify for and file for a waiver no later than September 1, 2011, in the proper BLM State Office.)
8. For all mining claims which require assessment work, you must record an affidavit of labor on or before the December 30th immediately following the filing of this waiver. For all other mining claims or sites waived, you must record a notice of intent to hold on or before the December 30th immediately following the filing of this waiver.
9. Mill and tunnel sites may also be listed on this waiver and be waived from payment of the maintenance fee. A notice of intent to hold for these sites is required to be filed by the December 30th following the filing of this waiver.

RECEIVED
BLM AZ STATE OFFICE
2016 AUG 30 P 2:41
PHOENIX, ARIZONA

FOR OFFICIAL USE ONLY

NOTICES

The Privacy Act and 43 CFR 2.48(d) require that you be furnished the following information in connection with the information requested by this form.

AUTHORITY: 30 U.S.C. 28f and 43 CFR part 3835 permit collection of the information requested by this form.

PRINCIPAL PURPOSE: The BLM will use the information you provide to verify that the owner(s) (claimants(s)) of a mining claim has/have complied with 30 U.S.C. 28f and 43 CFR part 3835 and is/are entitled to perform assessment work in lieu of paying the maintenance fee for the mining claims listed on this form.

ROUTINE USES: The BLM will only disclose this information in accordance with the provisions at 43 CFR 2.56(b) and (c).

EFFECT OF NOT PROVIDING INFORMATION: Disclosure of the requested information is required by 30 U.S.C. 28f and 43 CFR part 3835 for those claimants qualified to request the small miner waiver allowed. Failure to submit all the requested information or to complete this form will delay the BLM's processing of the form and may preclude the BLM's acceptance of the maintenance fee waiver request, which may result in forfeiture of the mining claim or site by the claimant.

The Paperwork Reduction Act requires us to inform you that:

The BLM collects this information to determine whether or not you are qualified for waiver of maintenance fees.

Submission of the requested information is necessary to obtain or retain a benefit.

You do not have to respond to this or any other Federal agency-sponsored information collection unless it displays a currently valid OMB control number.

BURDEN HOURS STATEMENT: Public reporting burden for this form is estimated to average 20 minutes per response, including the time for reviewing instructions, gathering and maintaining data, and completing and reviewing the form. You may submit comments regarding the burden estimate or any other aspect of this form to: U.S. Department of the Interior, Bureau of Land Management (1004-0114), Bureau Information Collection Clearance Officer (WO-630), Mail Stop 401 LS, 1849 C St., N.W., Washington, D.C. 20240.

RECEIVED
BLM AZ STATE OFFICE
2016 AUG 30 P 2:41
PHOENIX, ARIZONA

GENERAL POWER OF ATTORNEY

BE IT KNOWN, that "I, **JOSHUA DAWSON**" has

made and appointed, and by the signature below **does make and appoint**
JEFFREY BORNSTEIN true and lawful
attorney for him/her and in his/her name,
giving and granting to **said attorney, general, full and**
unlimited power and authority to do and perform all and every
act and thing whatsoever requisite necessary. I am fully aware of being listed as
a locator on the location notices below. I have a bonafide interest in

the following placer mining claims:

BIG BUG GOLD #6 -- AMC 417510

COPPER BASIN WASH #1 -- AMC 417511

COPPER BASIN WASH #2 -- AMC 417512

RECEIVED
BLM AZ STATE OFFICE
2016 AUG 30 P 2:56
PHOENIX, ARIZONA

JEFFREY BORNSTEIN may take all actions
about the premises as fully, to all intents and purposes, as
could be done if personally present, with full power of signatures and decisions
hereby ratifying and confirming all that said attorney shall lawfully do or cause to be done by
virtue here of above.

Jeffrey Bornstein

attorney-in-fact individual or organization you wish to act for you in this matter

1533 N. 71st Street Mesa AZ 85207
mailing address city state zip

I appoint the Attorney-in-fact above, to sign all papers and documents in reference on
the above listed mining placer claims.

Joshua Dawson D09424117112755 12/24/75
name drivers license number date of birth

11 Bukiet Ct. Lodgewood NJ 07852
mailing address city state zip

Joshua Dawson
signature

IN WITNESS WHEREOF, I have here unto set my hand and seal
this 22nd day of August, 2016.

State of New Jersey

County of Morris

[Signature] (SEAL)
Notary Public Signature

My Commission Expires: 10/26/2020

RECEIVED
BLM AZ STATE OFFICE
2016 AUG 30 P 2:56
PHOENIX, ARIZONA

Mark Swiss
Notary Public
New Jersey
My Commission Expires 10-20-2020
No. 50025524

GENERAL POWER OF ATTORNEY

BE IT KNOWN, that "I **JEROME BORNSTEIN** has made and appointed, and by the signature below **does make and appoint** **JEFFREY BORNSTEIN** true and lawful attorney for him/her and in his/her name, giving and granting to **said attorney, general, full and unlimited power and authority** to do and perform all and every act and thing whatsoever requisite necessary. I am fully aware of being listed as a locator on the location notices below. I have a bonafide interest in the following placer mining claims:

BIG BUG GOLD #6 -- AMC 417510
COPPER BASIN WASH #1 -- AMC 417511
COPPER BASIN WASH #2 -- AMC 417512

JEFFREY BORNSTEIN may take all actions about the premises as fully, to all intents and purposes, as could be done if personally present, with full power of signatures and decisions hereby ratifying and confirming all that said attorney shall lawfully do or cause to be done by virtue hereof above.

PHOENIX, ARIZONA

2016 AUG 30 P 2:56

RECEIVED
BLM AZ STATE OFFICE

Jeffrey Bornstein

attorney-in-fact individual or organization you wish to act for you in this matter

1533 N. 71st

mailing address

Mesa

city

AZ.

state

85207

zip

I appoint the Attorney-in-fact above, to sign all papers and documents in reference on the above listed mining placer claims.

JEROME BORNSTEIN B652-4203-3225 8-8-1933
name drivers license number date of birth

3718 BERNAY DRNE NORTHBROOK IL 60062
mailing address city state zip

Jerome Bornstein
signature

IN WITNESS WHEREOF, I have hereunto set my hand and seal
this 23rd day of August, 2016.

State of Florida
County of Palm Beach

[Signature] (SEAL)
Notary Public Signature

My Commission Expires:



RECEIVED
BLM AZ STATE OFFICE
2016 AUG 30 P 2:56
PHOENIX, ARIZONA

GENERAL POWER OF ATTORNEY

BE IT KNOWN, that "I **CARYL BORNSTEIN** has made and appointed, and by the signature below **does make and appoint** **JEFFREY BORNSTEIN** true and lawful attorney for him/her and in his/her name, giving and granting to **said attorney, general, full and unlimited power and authority** to do and perform all and every act and thing whatsoever requisite necessary. I am fully aware of being listed as a locator on the location notices below. I have a bonafide interest in the following placer mining claims:

BIG BUG GOLD #4 -- AMC 417508
BIG BUG GOLD #5 -- AMC 417509
BIG BUG GOLD #6 -- AMC 417510
COPPER BASIN WASH #1 -- AMC 417511
COPPER BASIN WASH #2 -- AMC 417512

RECEIVED
BLM AZ STATE OFFICE
2016 AUG 30 P 2:56
PHOENIX, ARIZONA

JEFFREY BORNSTEIN may take all actions about the premises as fully, to all intents and purposes, as could be done if personally present, with full power of signatures and decisions hereby ratifying and confirming all that said attorney shall lawfully do or cause to be done by virtue hereof above.

Jeffrey Bornstein

attorney-in-fact individual or organization you wish to act for you in this matter

1533 N. 71st

mailing address

Mesa

city

AZ.

state

85207

zip

I appoint the Attorney-in-fact above, to sign all papers and documents in reference on the above listed mining placer claims.

CARYL BORNSTEIN B652-1124-3842 8-25-1943
name drivers license number date of birth

3718 BERNAY DRIVE NORTHBROOK IL 60062
mailing address city state zip

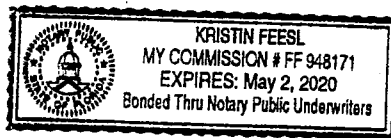
Caryl Bornstein
signature

IN WITNESS WHEREOF, I have hereunto set my hand and seal
this 23rd day of August, 20 16.

State of Florida
County of Palm Beach

[Signature] (SEAL)
Notary Public Signature

My Commission Expires:



RECEIVED
BLM AZ STATE OFFICE
2016 AUG 30 P 2:56
PHOENIX, ARIZONA

398230
398247
400099
417508

When Recorded Return Document to:

Jeffrey Bernstein
1533 N. 71st
Mesa AZ 85207

☐ Check here if this is a change of address.

Telephone: 602-823-8510

E-mail address: exxotica1@msa.com

AFFIDAVIT OF PERFORMANCE OF ANNUAL WORK

1. State of Arizona, County of Yavapai ss:
2. I (Name) Jeffrey Bernstein
3. Reside at (Address) 1533 N. 71st

City Mesa County Maricopa

State AZ Zip 85207 being duly sworn, depose and say that I am a citizen of the United States, more than eighteen years of age, and that all of the facts set forth in this affidavit, subject to the provisions and penalties of 18 U.S.C. 1001 pertaining to the filing of false, fictitious, or fraudulent statements with the United States, are true and correct according to the best of my knowledge, information and belief.

4. Owner's name and address (if not shown in Items 1-3 above).

5. That I am personally acquainted with the mining claim(s). The work and improvements were made by and at the expense of the owner(s) of said claim(s). Said contiguous group of claims, listed on this document, are situated in the

(optional) Mining District: Yavapai County, Arizona.

Line No.	AMC NUMBER	CLAIM/SITE NAME	COUNTY RECORDER DATA (If available)	TWP	RNG	SEC
1	398232	Agua Fria Gold				
2	398247	Castle Creek Nugget 1				
3	398248	Castle Creek Nugget 2				
4	400099	Hassayampa Gold #1				
5	400101	Hassayampa Gold #2				
6	417508	Big Bug gold #4				

RAN

RECEIVED
BLM AZ STATE OFFICE

2015 DEC 23 P 2:35

BLM
Date
Stamp
PHOENIX, ARIZONA

7	417509	Big Bug Gold #5				
8	417510	Big Bug Gold #6				
9	417511	Copperbasin Wash #1				
10	417512	Copperbasin Wash #2				

6. That between the dates starting at 12 o'clock noon on September 1, 20 14 and ending at 12 o'clock noon on September 1, 20 15 at least \$ 1250.00 dollars worth of work and improvements were done and performed upon said claim(s) or upon one or more of a contiguous group of claims for the benefit of all, wholly or partly outside of a contiguous group of claims for the benefit of all, not including the location work.

7. That the following persons were employed to perform the work and improvements described herein: Galya Grylink (Bornstein), Berto Villa

8. That the work and improvements performed were: Clearing and maintaining usage trails, Keeping up with the pickup of trash + Debris, Verifying State placement

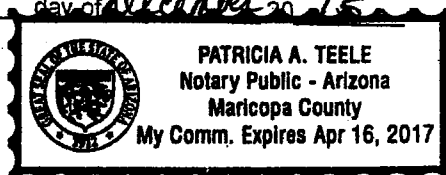
9. Dated: 12-19-15 Signature: [Signature]

SUBSCRIBED AND SWORN TO before me, a Notary Public, this 19th day of December, 2015

By: Jeffrey L. Boustein

Notary Public: [Signature]

My Commission Expires April 16, 2017



Bureau of Land Management
Arizona State Office
www.az.blm.gov

No. of Claims:	<u>10</u>	x \$10 =	<u>100</u>
Check No.:	<u>2806</u>	Init.	<u>[Initials]</u>
Receipt No.:	<u>3459624</u>		
For BLM Use Only			

PRESS FIRMLY TO SEAL

PRESS FIRMLY TO SEAL

PRIORITY MAIL
POSTAGE REQUIRED

PRIORITY[®] ★ MAIL ★



DATE OF DELIVERY SPECIFIED*



USPS TRACKING[™] INCLUDED*



INSURANCE INCLUDED*



PICKUP AVAILABLE

* Domestic only

RECEIVED
BLM AZ STATE OFFICE
2015 DEC 23 10 25 50
PHOENIX, ARIZONA
WHEN USED INTERNATIONALLY,
A CUSTOMS DECLARATION
LABEL MAY BE REQUIRED.



PS00001000014

EP14F July 2013
OD: 12.5 x 9.5

VISIT US AT USPS.COM[®]
ORDER FREE SUPPLIES ONLINE



P	usps.com 9410 8036 9930 0074 9745 82 0075 0001 0018 5004 \$7.50 US POSTAGE Signature Confirmation Commercial Base Pricing 12/19/15 1 lb 0 oz Mailed from 85207 082S0000000313
	PRIORITY MAIL 1-DAY[™] JEFFREY L BORNSTEIN Expected Delivery Date: 12/22/15 1533 N 71ST ST MESA AZ 85207-3701 0021 SIGNATURE REQUIRED C041 SHIP TO: PLEASE GIVE TO: ROD EBERT BLM ARIZONA STATE OFFICE 1 N CENTRAL AVE STE 800 PHOENIX AZ 85004-4427 USPS SIGNATURE TRACKING # 9410 8036 9930 0074 9745 82 Electronic Rate Approved #038555749

This packaging is the property of the U.S. Postal Service[®] and is provided solely for use in sending Priority Mail[®] shipments. Misuse may be a violation of federal law. This packaging is not for resale. EP14F © U.S. Postal Service, July 2013. All rights reserved.

United States Department of the Interior
Bureau of Land Management
LANDS/RECREATION & PLANNING
ONE N CENTRAL AVE
PHOENIX, AZ 85004 -2203
Phone: 602-417-9200

Receipt

No: 3459624

Transaction #: 3559355	
Date of Transaction: 12/24/2015	
CUSTOMER:	
	JEFF BORNSTEIN 1533 N 71ST ST MESA, AZ 85207-3701 US

LINE #	QTY	DESCRIPTION	REMARKS	UNIT PRICE	TOTAL
1	1.00	LOCATABLE MINERALS / MINING CLAIMS- NOT NEW-UNADJUD, ONE AUTH NO. ONLY / MINING CLAIM MONEY RECEIVED CASES: AMC398232/\$100.00	POL 2015/10	- n/a -	100.00
TOTAL:					\$100.00

PAYMENT INFORMATION				
1	AMOUNT:	100.00	POSTMARKED:	12/19/2015
	TYPE:	CHECK	RECEIVED:	12/23/2015
	CHECK NO:	2806		
	NAME:	BORNSTEIN, JEFFREY L 6252 E SADDLEBACK ST MESA AZ 85215 US		

REMARKS

This receipt was generated by the automated BLM Collections and Billing System and is a paper representation of a portion of the official electronic record contained therein.

UNITED STATES
DEPARTMENT OF THE INTERIOR
BUREAU OF LAND MANAGEMENT

MAINTENANCE FEE WAIVER CERTIFICATION

SEE INSTRUCTIONS ON PAGE 2

417508
398247
398230
FORM APPROVED
OMB NO. 1004-0114
Expires: October 31, 2016
400099

1. This small miner waiver is filed for the assessment year beginning on September 1, 2015 and ending on September 1, 2016.
2. The undersigned and all related parties owned ten or fewer mining claims, mill, or tunnel sites located and maintained on Federal lands in the United States of America on September 1, 2015.
3. The undersigned have performed the assessment work required by law for each mining claim listed prior to filing this waiver and understand that by filing this form, the undersigned must file an affidavit of assessment work with the Bureau of Land Management (BLM) by the December 30th following the filing of this waiver.
4. The undersigned understand that if the assessment work obligation has not yet come due under 30 U.S.C. 28 (for those claims in their first assessment year only), a notice of intent to hold reciting this condition must be recorded by the December 30th following the filing of this waiver.
5. The undersigned understand that mill and tunnel sites may also be listed on this waiver and be waived from payment of the maintenance fee, and that a notice of intent to hold for these sites is required to be filed with the BLM by the December 30th following the filing of this waiver.
6. The undersigned understand and acknowledge that pursuant to 43 U.S.C. 1212 and 18 U.S.C. 1001, the filing or recording of a false, fictitious, or fraudulent document with the BLM may result in a fine of up to \$250,000, a prison term not to exceed five years, or both.
7. The mining claims, mill or tunnel sites for which this waiver from payment of the maintenance fees is requested are:

CLAIM OR SITE NAME	BLM RECORDATION SERIAL NUMBER
1. <u>Big Bug Gold #4</u>	<u>Amc 417508</u>
2. <u>Big Bug Gold #5</u>	<u>Amc 417509</u>
3. <u>Big Bug Gold #6</u>	<u>Amc 417510</u>
4. <u>Copperbasin WASH #1</u>	<u>Amc 417511</u>
5. <u>Copperbasin WASH #2</u>	<u>Amc 417512</u>
6. <u>Castle Creek Nugget #1</u>	<u>Amc 398247</u>
7. <u>Castle Creek Nugget #2</u>	<u>Amc 398248</u>
8. <u>Agua Fria Gold</u>	<u>Amc 398232</u>
9. <u>Hassayampa Gold #1</u>	<u>Amc 400099</u>
10. <u>Hassayampa Gold #3</u>	<u>Amc 400101</u>

The owner(s) (claimants) of the above mining claims and sites are:

Jeffrey Bornstein
(Owner's Name - Please Print)
1533 N. 71st
(Owner's Mailing Address)

[Signature]
(Owner's Signature)
Mesa AZ 85207
(City) (State) (Zip Code)

Agent For: Caryl Bornstein
(Owner's Name - Please Print)
3718 Bernay Dr.
(Owner's Mailing Address)

P.O.A. [Signature]
(Owner's Signature)
Northbrook IL 60062
(City) (State) (Zip Code)

Agent For: Jerome Bornstein
(Owner's Name - Please Print)
3718 Bernay Dr.
(Owner's Mailing Address)

P.O.A. [Signature]
(Owner's Signature)
Northbrook IL 60062
(City) (State) (Zip Code)

Agent For: Michael Bruhn
(Owner's Name - Please Print)
1533 N. 71st
(Owner's Mailing Address)

P.O.A. [Signature]
(Owner's Signature)
Mesa AZ 85207
(City) (State) (Zip Code)

ENTERED
SEP 3 2015
BY: [Signature]

new-22-9/15

2/1/13
Return to:
Caryl Bornstein
3718 Bernay Drive
Northbrook, IL 60062

GENERAL POWER OF ATTORNEY

BE IT KNOWN, that "I **CARYL BORNSTEIN** has made and appointed, and by the signature below **does make and appoint** **JEFFREY BORNSTEIN** true and lawful attorney for him/her and in his/her name, giving and granting to **said attorney, general, full and unlimited power and authority** to do and perform all and every act and thing whatsoever requisite necessary. I am fully aware of being listed as a locator on the location notices below. I have a bona fide interest in

the following placer mining claims:

BIG BUG GOLD #4 -- AMC 417508
BIG BUG GOLD #5 -- AMC 417509
BIG BUG GOLD #6 -- AMC 417510
COPPER BASIN WASH #1 -- AMC 417511
COPPER BASIN WASH #2 -- AMC 417512

JEFFREY BORNSTEIN may take all actions about the premises as fully, to all intents and purposes, as could be done if personally present, with full power of signatures and decisions hereby ratifying and confirming all that said attorney shall lawfully do or cause to be done by virtue hereof above.

Jeffrey Bornstein
attorney-in-fact individual or organization you wish to act for you in this matter

1533 N. 71st Mesa AZ 85207
mailing address city state zip

I appoint the Attorney-in-fact above, to sign all papers and documents in reference on the above listed mining placer claims.

RECEIVED
BLM AZ STATE OFFICE
2013 AUG 31 P 4: 39
PHOENIX, ARIZONA

Caryl Bornstein

name

B65211243842

drivers license number

08/25/1943

date of birth

3718 Bernaw Drive, Northbrook IL 60062

mailing address

city

state

zip

Caryl Bornstein

signature

IN WITNESS WHEREOF, I have hereunto set my hand and seal

this 25th day of March 2013

State of Florida

County of Palm Beach

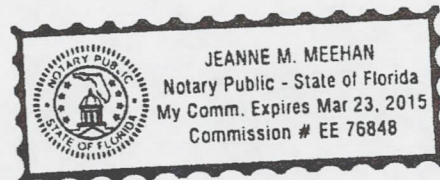
Jeanne M. Meehan

(SEAL)

Notary Public Signature

My Commission Expires

RECORDERS MEMO: LEGIBILITY
QUESTIONABLE FOR GOOD REPRODUCTION



PHOENIX, ARIZONA

2015 AUG 31 P 4: 39

RECEIVED
BLM AZ STATE OFFICE

24th
Return to:
Caryl Bornstein
3718 Bernay Drive
Northbrook, IL 60062

GENERAL POWER OF ATTORNEY

BE IT KNOWN, that "I **JEROME BORNSTEIN** has made and appointed, and by the signature below **does make and appoint** **JEFFREY BORNSTEIN** true and lawful attorney for him/her and in his/her name, giving and granting to **said attorney, general, full and unlimited power and authority** to do and perform all and every act and thing whatsoever requisite necessary. I am fully aware of being listed as a locator on the location notices below. I have a bona fide interest in

the following placer mining claims:

BIG BUG GOLD #6 -- AMC 417510
COPPER BASIN WASH #1 -- AMC 417511
COPPER BASIN WASH #2 -- AMC 417512

JEFFREY BORNSTEIN may take all actions about the premises as fully, to all intents and purposes, as could be done if personally present, with full power of signatures and decisions hereby ratifying and confirming all that said attorney shall lawfully do or cause to be done by virtue hereof above.

Jeffrey Bornstein
attorney-in-fact individual or organization you wish to act for you in this matter

1533 N. 71st Mesa AZ 85207
mailing address city state zip

I appoint the Attorney-in-fact above, to sign all papers and documents in reference on the above listed mining placer claims.

RECEIVED
BLM AZ STATE OFFICE
2015 AUG 31 P 4: 39
PHOENIX, ARIZONA

Jerome Bornstein
name

65242033225B
drivers license number

08/08/1933
date of birth

3718 Bernay Drive Northbrook IL 60062

mailing address

city

state

zip

Jerome Bornstein
signature

IN WITNESS WHEREOF, I have hereunto set my hand and seal

this 25th day of March 2013

State of Florida

County of Palm Beach

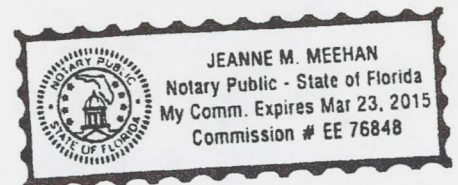
Jeanne M. Meehan

Notary Public Signature


(SEAL)

My Commission Expires

RECORDERS MEMO: LEGIBILITY
QUESTIONABLE FOR GOOD REPRODUCTION



Michael Brunn
4664 Sanders Way
Denver, CO
80249



GENERAL POWER OF ATTORNEY

BE IT KNOWN, that "I MIKE BRUNN has made and appointed, and by the signature below does make and appoint JEFFREY BORNSTEIN true and lawful attorney for him/her and in his/her name, giving and granting to said attorney, general, full and unlimited power and authority to do and perform all and every act and thing whatsoever requisite necessary. I am fully aware of being listed as a locator on the location notices below. I have a bona fide interest in

the following placer mining claims:

BIG BUG GOLD #6 -- AMC 417510
COPPER BASIN WASH #1 -- AMC 417511
COPPER BASIN WASH #2 -- AMC 417512

JEFFREY BORNSTEIN may take all actions about the premises as fully, to all intents and purposes, as could be done if personally present, with full power of signatures and decisions hereby ratifying and confirming all that said attorney shall lawfully do or cause to be done by virtue hereof above.

Jeffrey Bornstein

attorney-in-fact/individual or organization you wish to act for you in this matter

1533 N. 71st Mesa AZ 85207
mailing address city state zip

I appoint the Attorney-in-fact above, to sign all papers and documents in reference on the above listed mining placer claims.

RECORDERS MEMO: LEGIBILITY
QUESTIONABLE FOR GOOD REPRODUCTION

Michael Brunn B650-5448-5278 30 Sep 1985
name drivers license number date of birth

4664 Flanders Way Denver CO 80249
mailing address city state zip

Michael Brunn
signature

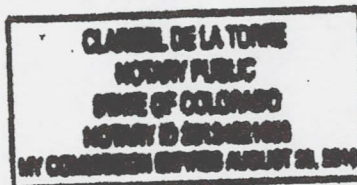
IN WITNESS WHEREOF, I have hereunto set my hand and seal
this 15 day of March, 2013.

State of Colorado)

County of Adams)

Clarell De La Torre (SEAL)
Notary Public Signature

My Commission Expires: August 28, 2016



RECEIVED
BLM AZ STATE OFFICE
2015 AUG 31 P 4:39
PHOENIX, ARIZONA

RECORDERS MEMO: LEGIBILITY
QUESTIONABLE FOR GOOD REPRODUCTI

When Recorded Return Document to:

Jeffrey Bornstein
1533 N. 71st
Mesa AZ 85207

398230

398247

400099

417508

☐ Check here if this is a change of address.
Telephone: 602-803-8510E-mail address: EXXOTICA1@msn.com

AFFIDAVIT OF PERFORMANCE OF ANNUAL WORK

1. State of Arizona, County of Yavapai ss:2. I (Name) Jeffrey Bornstein3. Reside at (Address) 1533 N. 71stCity Mesa County Maricopa

State AZ zip 85207 being duly sworn, depose and say that I am a citizen of the United States, more than eighteen years of age, and that all of the facts set forth in this affidavit, subject to the provisions and penalties of 18 U.S.C. 1001 pertaining to the filing of false, fictitious, or fraudulent statements with the United States, are true and correct according to the best of my knowledge, information and belief.

4. Owner's name and address (if not shown in Items 1-3 above).

5. That I am personally acquainted with the mining claim(s). The work and improvements were made by and at the expense of the owner(s) of said claim(s). Said contiguous group of claims, listed on this document, are situated in the

(optional) Mining District;

County, Arizona.

Line No.	AMC NUMBER	CLAIM/SITE NAME	COUNTY RECORDER DATA (if available)	TWP	RNG	SEC
1	398232	Agua Fria Gold				
2	398247	Castle Creek ^{Nugget} #1				
3	398248	Castle Creek ^{Nugget} #2				
4	400099	Hassayampa Gold #1				
5	400101	Hassayampa Gold #2				
6	417508	Big Bug Gold #4				

Form: MCF108

Revised Jan. 2006

Page 1 of 2

ENTERED
 DEC 31 2014
 BY: Ram

BLM
Date
Stamp

2014 DEC 29 P 2:50

PHOENIX, ARIZONA

7	417509	Big Bug Gold #5				
8	417510	Big Bug Gold #6				
9	417511	Copperbasin Wash #1				
10	417512	Copperbasin Wash #2				

6. That between the dates starting at 12 o'clock noon on September 1, 20 13 and ending at 12 o'clock noon on September 1, 20 14 at least \$ 1,000 dollars worth of work and improvements were done and performed upon said claim(s) or upon one or more of a contiguous group of claims for the benefit of all, wholly or partly outside of a contiguous group of claims for the benefit of all, not including the location work.

7. That the following persons were employed to perform the work and improvements described herein: _____

Kimberly Fox, Berto Villa, Galya Gryliuk

8. That the work and improvements performed were: picking up trash + Debris,
Clearing and maintaining wage trails, Verifying state placement

9. Dated: 12-22-14 Signature: _____


SUBSCRIBED AND SWORN TO before me, a Notary Public, this 22 day of December 20 14

By: Jeffrey L. Bornstein

Notary Public Hunter Ethan Hughes

My Commission Expires 01-05-2017

Bureau of Land Management
Arizona State Office
www.az.blm.gov



No. of Claims: 10 x \$10 = \$100.00
Check No.: 2804 Init. EH
Receipt No.: 3199373
For BLM Use Only

Form: MCF108
Revised Jan. 2006
Page 2 of 2

United States Department of the Interior
Bureau of Land Management
LANDS/RECREATION & PLANNING
ONE N CENTRAL AVE
PHOENIX, AZ 85004 -2203
Phone: 602-417-9200

Receipt

No: 3199373

Transaction #: 3292853	
Date of Transaction: 12/30/2014	
CUSTOMER:	
	JEFF BORNSTEIN 1533 N 71ST ST MESA, AZ 85207-3701 US

LINE #	QTY	DESCRIPTION	REMARKS	UNIT PRICE	TOTAL
1	1.00	LOCATABLE MINERALS / MINING CLAIMS- NOT NEW-UNADJUD, ONE AUTH NO. ONLY / MINING CLAIM MONEY RECEIVED CASES: AMC398232/\$100.00	POL (10) 2014	- n/a -	100.00
TOTAL:					\$100.00

PAYMENT INFORMATION			
1	AMOUNT:	100.00	POSTMARKED: 12/27/2014
	TYPE:	CHECK	RECEIVED: 12/29/2014
	CHECK NO:	2804	
	NAME:	BORNSTEIN, JEFFREY 6252 E SADDLEBACK ST MESA AZ 85215 US	

REMARKS

This receipt was generated by the automated BLM Collections and Billing System and is a paper representation of a portion of the official electronic record contained therein.

ENTERED
DEC 31 2014
Rhm

Print postage online - Go to usps.com/postageonline

PLEASE PRESS FIRMLY

PLEASE PRESS FIRMLY



Flat Rate
Mailing Envelope

For Domestic and International Use

Visit us at usps.com

Any amount of mailable material may be enclosed, as long as the envelope is not modified, and the contents are entirely confined within the envelope with the adhesive provided as the means of closure.

INTERNATIONAL RESTRICTIONS APPLY;

4-POUND WEIGHT LIMIT ON
INTERNATIONAL APPLIES

Customs forms are required. Consult the
International Mail Manual (IMM) at pe.usps.gov
or ask a retail associate for details.

RECEIVED

2014 DEC 29 P 2

PHOENIX, ARIZONA



USPS packaging products have been awarded Cradle to Cradle Certification® for their eco-friendly design. For more information go to nrdc.com/usps. Cradle to Cradle Certified® is a certification mark of ISOCC.

Please recycle.



Recycled
Paper

P	usps.com 9410 8036 9930 0063 3995 25 0074 0001 0088 5004 \$7.40 US POSTAGE Flat Rate Env Signature Confirmation Commercial Base Pricing 12/27/14 Mailed from 90067 062S0000000101
	PRIORITY MAIL 2-DAY™
	JEFF BORNSTEIN CENTURY TOWERS 2220 AVENUE OF THE STARS 205 WEST LOS ANGELES CA 90067-5856 0006 C041 SIGNATURE REQUIRED
	SHIP PLEASE GIVE TO: SUZIE CRUZ TO: BUREAU OF LAND MANAGEMENT 1 N CENTRAL AVE STE 800 PHOENIX AZ 85004-4427
USPS SIGNATURE TRACKING # 9410 8036 9930 0063 3995 25	
Electronic Rate Approved #038555749	



EP14F



This packaging is the property of the U.S. Postal Service® and is provided solely for use in sending Priority Mail® shipments. Misuse may be a violation of federal law. This packaging is not for resale. EP14F © U.S. Postal Service; Oct. 2008; All rights reserved.

UNITED STATES
DEPARTMENT OF THE INTERIOR
BUREAU OF LAND MANAGEMENT

MAINTENANCE FEE WAIVER CERTIFICATION

SEE INSTRUCTIONS ON PAGE 2

Amc 417508
Amc 398230

FORM APPROVED
OMB NO. 1004-0114
Expires: October 31, 2016

Amc 398247

- This small miner waiver is filed for the assessment year beginning on September 1, 2014 and ending on September 1, 2015. Amc 400099
- The undersigned and all related parties owned ten or fewer mining claims, mill, or tunnel sites located and maintained on Federal lands in the United States of America on September 1, 2014.
- The undersigned have performed the assessment work required by law for each mining claim listed prior to filing this waiver and understand that by filing this form, the undersigned must file an affidavit of assessment work with the Bureau of Land Management (BLM) by the December 30th following the filing of this waiver.
- The undersigned understand that if the assessment work obligation has not yet come due under 30 U.S.C. 28 (for those claims in their first assessment year only), a notice of intent to hold reciting this condition must be recorded by the December 30th following the filing of this waiver.
- The undersigned understand that mill and tunnel sites may also be listed on this waiver and be waived from payment of the maintenance fee, and that a notice of intent to hold for these sites is required to be filed with the BLM by the December 30th following the filing of this waiver.
- The undersigned understand and acknowledge that pursuant to 43 U.S.C. 1212 and 18 U.S.C. 1001, the filing or recording of a false, fictitious, or fraudulent document with the BLM may result in a fine of up to \$250,000, a prison term not to exceed five years, or both.
- The mining claims, mill or tunnel sites for which this waiver from payment of the maintenance fees is requested are:

CLAIM OR SITE NAME	BLM RECORDATION SERIAL NUMBER
1. Big Bug Gold #4 AC 247 sign on POA	Amc 417508
2. Big Bug Gold #5	Amc 417509
3. Big Bug Gold #6	Amc 417510
4. Copper Basin Wash #1	Amc 417511
5. Copper Basin Wash #2	Amc 417512
6. Castlecreek Nugget #1	Amc 398247
7. Castlecreek Nugget #2	Amc 398248
8. Agua Fria Gold	Amc 398232
9. Hassayampa Gold #1 ✓ 483	Amc 400099
10. Hassayampa Gold #3 ✓ 483	Amc 400101

The owner(s) (claimants) of the above mining claims and sites are:

Jeffrey Bornstein ✓
(Owner's Name - Please Print)
1533 N. 71st #
(Owner's Mailing Address)

Jeffrey Bornstein
(Owner's Signature)
Mesa
(City)
AZ
(State)
85207
(Zip Code)

Cary I Bornstein
(Owner's Name - Please Print)
3718 Bernay Dr. ✓
(Owner's Mailing Address)

Northbrook
(City)
IL
(State)
60062
(Zip Code)

Jerome Bornstein
(Owner's Name - Please Print)
3718 Bernay Dr. ✓
(Owner's Mailing Address)

Northbrook
(City)
IL
(State)
60062
(Zip Code)

Michael Braun
(Owner's Name - Please Print)
4664 Flanders way ✓
(Owner's Mailing Address)

Denver
(City)
CO
(State)
80249
(Zip Code)

(Owner's Name - Please Print)

(Owner's Signature)

(Owner's Mailing Address)

(City)

(State)

(Zip Code)

(Owner's Name - Please Print)

(Owner's Signature)

(Owner's Mailing Address)

(City)

(State)

(Zip Code)

(Owner's Name - Please Print)

(Owner's Signature)

(Owner's Mailing Address)

(City)

(State)

(Zip Code)

(Owner's Name - Please Print)

(Owner's Signature)

(Owner's Mailing Address)

(City)

(State)

(Zip Code)

18 U.S.C. 1001 and 43 U.S.C. 1212 make it a crime for any person knowingly and willfully to make to any department or agency of the United States any false, fictitious or fraudulent statements or representations as to any matter within its jurisdiction.

INSTRUCTIONS

1. This certification is made under the provisions of 43 U.S.C. § 1744 and 30 U.S.C. § 28-28k and the regulations thereunder (43 CFR Part 3830).
2. The claimant(s) must fill in the dates in paragraph 1 for the beginning and ending of the assessment year for which this waiver is sought.
3. The claimant(s) must fill in the date in paragraph 2 for the beginning of the assessment year for which this waiver is sought.
4. All claim and site names and BLM serial numbers must be listed for the mining claims, mill sites, and tunnel sites for which the waiver is sought.
5. All owners of the mining claims, mill sites, and tunnel sites and their addresses must be given.
6. This waiver form must be signed by all the claimants or their designated agent, in original form. If an agent is designated, a notarized designation of agent, signed by all of the claimants with proper address given, must be submitted with this waiver.
7. This form must be filed no later than September 1st for the upcoming assessment year in the BLM State Office where the mining claims or sites are recorded, or the waiver cannot be granted by the BLM. (Example: To obtain a waiver for the assessment year 2012, which begins on September 1, 2011, you must qualify for and file for a waiver no later than September 1, 2011, in the proper BLM State Office.)
8. For all mining claims which require assessment work, you must record an affidavit of labor on or before the December 30th immediately following the filing of this waiver. For all other mining claims or sites waived, you must record a notice of intent to hold on or before the December 30th immediately following the filing of this waiver.
9. Mill and tunnel sites may also be listed on this waiver and be waived from payment of the maintenance fee. A notice of intent to hold for these sites is required to be filed by the December 30th following the filing of this waiver.

FOR OFFICIAL USE ONLY

UNITED STATES
DEPARTMENT OF THE INTERIOR
BUREAU OF LAND MANAGEMENT

MAINTENANCE FEE WAIVER CERTIFICATION

SEE INSTRUCTIONS ON PAGE 2

Amc 417508
Amc 398230

FORM APPROVED
OMB NO. 1004-0114
Expires: October 31, 2016

Amc 398247

- This small miner waiver is filed for the assessment year beginning on September 1, 2014 and ending on September 1, 2015. Amc 400099
- The undersigned and all related parties owned ten or fewer mining claims, mill, or tunnel sites located and maintained on Federal lands in the United States of America on September 1, 2014.
- The undersigned have performed the assessment work required by law for each mining claim listed prior to filing this waiver and understand that by filing this form, the undersigned must file an affidavit of assessment work with the Bureau of Land Management (BLM) by the December 30th following the filing of this waiver.
- The undersigned understand that if the assessment work obligation has not yet come due under 30 U.S.C. 28 (for those claims in their first assessment year only), a notice of intent to hold reciting this condition must be recorded by the December 30th following the filing of this waiver.
- The undersigned understand that mill and tunnel sites may also be listed on this waiver and be waived from payment of the maintenance fee, and that a notice of intent to hold for these sites is required to be filed with the BLM by the December 30th following the filing of this waiver.
- The undersigned understand and acknowledge that pursuant to 43 U.S.C. 1212 and 18 U.S.C. 1001, the filing or recording of a false, fictitious, or fraudulent document with the BLM may result in a fine of up to \$250,000, a prison term not to exceed five years, or both.
- The mining claims, mill or tunnel sites for which this waiver from payment of the maintenance fees is requested are:

CLAIM OR SITE NAME	BLM RECORDATION SERIAL NUMBER
1. Big Bug Gold #4	Amc 417505
2. Big Bug Gold #5	Amc 417509
3. Big Bug Gold #6	Amc 417510
4. Copper Basin Wash #1	Amc 417511
5. Copper Basin Wash #2	Amc 417512
6. Castle Creek Nugget #1	Amc 398247
7. Castle Creek Nugget #2	Amc 398248
8. Agua Fria Gold	Amc 398238
9. Hassayampa Gold #1	Amc 400099
10. Hassayampa Gold #3	Amc 400101

The owner(s) (claimants) of the above mining claims and sites are:

Jeffrey Bornstein

(Owner's Name - Please Print)

1533 N. 71st

(Owner's Mailing Address)

Jeffrey Bornstein

(Owner's Signature)

Mesa

(City)

AZ

(State)

85207

(Zip Code)

Caryl Bornstein

(Owner's Name - Please Print)

3718 Bernay Dr.

(Owner's Mailing Address)

Caryl Bornstein

(Owner's Signature)

Northbrook

(City)

IL

(State)

60062

(Zip Code)

Jerome Bornstein

(Owner's Name - Please Print)

3718 Bernay Dr.

(Owner's Mailing Address)

Jerome Bornstein

(Owner's Signature)

Northbrook

(City)

IL

(State)

60062

(Zip Code)

Michael Braun

(Owner's Name - Please Print)

4664 Flanders way

(Owner's Mailing Address)

Denver

(City)

CO

(State)

80249

(Zip Code)

CHECKED SEP 25 2014

(Owner's Name - Please Print)

(Owner's Signature)

(Owner's Mailing Address)

(City)

(State)

(Zip Code)

(Owner's Name - Please Print)

(Owner's Signature)

(Owner's Mailing Address)

(City)

(State)

(Zip Code)

(Owner's Name - Please Print)

(Owner's Signature)

(Owner's Mailing Address)

(City)

(State)

(Zip Code)

(Owner's Name - Please Print)

(Owner's Signature)

(Owner's Mailing Address)

(City)

(State)

(Zip Code)

18 U.S.C. 1001 and 43 U.S.C. 1212 make it a crime for any person knowingly and willfully to make to any department or agency of the United States any false, fictitious or fraudulent statements or representations as to any matter within its jurisdiction.

INSTRUCTIONS

1. This certification is made under the provisions of 43 U.S.C. § 1744 and 30 U.S.C. §28-28k and the regulations thereunder (43 CFR Part 3830).
2. The claimant(s) must fill in the dates in paragraph 1 for the beginning and ending of the assessment year for which this waiver is sought.
3. The claimant(s) must fill in the date in paragraph 2 for the beginning of the assessment year for which this waiver is sought.
4. All claim and site names and BLM serial numbers must be listed for the mining claims, mill sites, and tunnel sites for which the waiver is sought.
5. All owners of the mining claims, mill sites, and tunnel sites and their addresses must be given.
6. This waiver form must be signed by all the claimants or their designated agent, in original form. If an agent is designated, a notarized designation of agent, signed by all of the claimants with proper address given, must be submitted with this waiver.
7. This form must be filed no later than September 1st for the upcoming assessment year in the BLM State Office where the mining claims or sites are recorded, or the waiver cannot be granted by the BLM. (Example: To obtain a waiver for the assessment year 2012, which begins on September 1, 2011, you must qualify for and file for a waiver no later than September 1, 2011, in the proper BLM State Office.)
8. For all mining claims which require assessment work, you must record an affidavit of labor on or before the December 30th immediately following the filing of this waiver. For all other mining claims or sites waived, you must record a notice of intent to hold on or before the December 30th immediately following the filing of this waiver.
9. Mill and tunnel sites may also be listed on this waiver and be waived from payment of the maintenance fee. A notice of intent to hold for these sites is required to be filed by the December 30th following the filing of this waiver.

FOR OFFICIAL USE ONLY

Form 3830-2
October 2013

UNITED STATES
DEPARTMENT OF THE INTERIOR
BUREAU OF LAND MANAGEMENT
MAINTENANCE FEE WAIVER CERTIFICATION

541

Amc 417508
Amc 398230

FORM APPROVED
OMB NO. 1004-0114
Expires: October 31, 2016

Amc 398247

SEE INSTRUCTIONS ON PAGE 2

- This small miner waiver is filed for the assessment year beginning on September 1, 2014 and ending on September 1, 2015. Amc 400099
- The undersigned and all related parties owned ten or fewer mining claims, mill, or tunnel sites located and maintained on Federal lands in the United States of America on September 1, 2014.
- The undersigned have performed the assessment work required by law for each mining claim listed prior to filing this waiver and understand that by filing this form, the undersigned must file an affidavit of assessment work with the Bureau of Land Management (BLM) by the December 30th following the filing of this waiver. (for those claims in their first assessment year only).
- The undersigned understand that if the assessment work obligation has not yet come due under 30 U.S.C. 28 (for those claims in their first assessment year only), a notice of intent to hold reciting this condition must be recorded by the December 30th following the filing of this waiver.
- The undersigned understand that mill and tunnel sites may also be listed on this waiver and be waived from payment of the maintenance fee, and that a notice of intent to hold for these sites is required to be filed with the BLM by the December 30th following the filing of this waiver.
- The undersigned understand and acknowledge that pursuant to 43 U.S.C. 1212 and 18 U.S.C. 1001, the filing or recording of a false, fictitious, or fraudulent document with the BLM may result in a fine of up to \$250,000, a prison term not to exceed five years, or both.
- The mining claims, mill or tunnel sites for which this waiver from payment of the maintenance fees is requested are:

CLAIM OR SITE NAME	BLM RECORDATION SERIAL NUMBER
1. Big Bug Gold #4	Amc 417505
2. Big Bug Gold #5	Amc 417509
3. Big Bug Gold #6	Amc 417510
4. Copper Basin Wash #1	Amc 417511
5. Copper Basin Wash #2	Amc 417512
6. Castle Creek Nugget #1	Amc 398247
7. Castle Creek Nugget #2	Amc 398248
8. Agua Fria Gold	Amc 398232
9. Hassayampa Gold #1	Amc 400099
10. Hassayampa Gold #3	Amc 400101

The owner(s) (claimants) of the above mining claims and sites are:

Jeffrey Bornstein ✓
(Owner's Name - Please Print)
1533 N. 71st
(Owner's Mailing Address)

Jeffrey Bornstein
(Owner's Signature)
Mesa AZ 85207
(City) (State) (Zip Code)

Agent For:
Cary I Bornstein
(Owner's Name - Please Print)
3718 Bernay Dr.
(Owner's Mailing Address)

Cary I Bornstein
(Owner's Signature)
Northbrook IL 60062
(City) (State) (Zip Code)

Agent For:
Jerome Bornstein
(Owner's Name - Please Print)
3718 Bernay Dr.
(Owner's Mailing Address)

Jerome Bornstein
(Owner's Signature)
Northbrook IL 60062
(City) (State) (Zip Code)

Agent For:
Michael Braun
(Owner's Name - Please Print)
4664 Flanders Way
(Owner's Mailing Address)

Michael Braun
(Owner's Signature)
Denver CO 80249
(City) (State) (Zip Code)

CHECKED SEP 25 2014

Michael Brunn
4664 Sanders Way
Denver, CO
80249

GENERAL POWER OF ATTORNEY

BE IT KNOWN, that "I **MIKE BRUNN** has made and appointed, and by the signature below **does make and appoint**

JEFFREY BORNSTEIN true and lawful attorney for him/her and in his/her name,

giving and granting to said attorney, general, full and unlimited power and authority to do and perform all and every act and thing whatsoever requisite necessary. I am fully aware of being listed as a locator on the location notices below. I have a bona fide interest in

the following placer mining claims:

BIG BUG GOLD #6 -- AMC 417510
COPPER BASIN WASH #1 -- AMC 417511
COPPER BASIN WASH #2 -- AMC 417512

JEFFREY BORNSTEIN may take all actions about the premises as fully, to all intents and purposes, as could be done if personally present, with full power of signatures and decisions hereby ratifying and confirming all that said attorney shall lawfully do or cause to be done by virtue hereof above.

Jeffrey Bornstein
attorney-in-fact individual or organization you wish to act for you in this matter

1533 N. 71st Mesa AZ 85207
mailing address city state zip

I appoint the Attorney-in-fact above, to sign all papers and documents in reference on the above listed mining placer claims.

RECORDERS MEMO: LEGIBILITY
QUESTIONABLE FOR GOOD REPRODUCTION

RECEIVED
BLM AZ STATE OFFICE
2014 AUG 28 P 1:15
PHOENIX, ARIZONA


CARYL & JEROME BORNSTEIN
3718 BERNAY DRIVE
NORTHBROOK, IL 60062

PLACE STICKER AT TOP OF ENVELOPE TO THE RIGHT
OF THE RETURN ADDRESS, FOLD AT DOTTED LINE

CERTIFIED MAIL™



7013 2250 0002 2328 6175



85004



1000



RECEIVED
AZ STATE OFFICE
2014 DEC 15 P 2:52

PHOENIX, ARIZONA

UNITED STATES DEPARTMENT OF THE INTERIOR
BUREAU OF LAND MANAGEMENT-ARIZONA STATE OFFICE
1 NORTH CENTRAL AVENUE - Suite 800
PHOENIX, ARIZONA 85004


9500484427



CARYL & JEROME BORNSTEIN
3718 BERNAY DRIVE
NORTHBROOK, IL 60062

PLACE STICKER AT TOP OF ENVELOPE TO THE RIGHT
OF THE RETURN ADDRESS, FOLD AT DOTTED LINE

CERTIFIED MAIL™



7013 2250 0002 2328 6175



85004




1000



RECEIVED
AZ STATE
2014 DEC 15 P 2:52
PHOENIX, ARIZONA

UNITED STATES DEPARTMENT OF THE INTERIOR
BUREAU OF LAND MANAGEMENT-ARIZONA STATE OFFICE
1 NORTH CENTRAL AVENUE - SUITE 800
PHOENIX, ARIZONA 85004

8500434427



Michael Brunn B650-5448-5278 30 Sep 1985
name drivers license number date of birth

4664 Flanders Way Denver CO 80249
mailing address city state zip

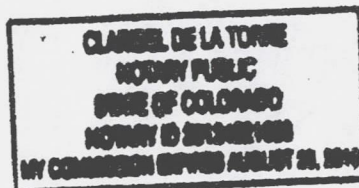
Michael Brunn
signature

IN WITNESS WHEREOF, I have hereunto set my hand and seal
this 15 day of March 2013.

State of Colorado)
County of Adams)

Clarell De La Torre (SEAL)
Notary Public Signature

My Commission Expires: August 28, 2016



RECEIVED
BLM AZ STATE OFFICE
2014 AUG 28 P 1:15
PHOENIX, ARIZONA

RECORDERS MEMO: LEGIBILITY
QUESTIONABLE FOR GOOD REPRODUCTION



240
Return to:
Caryl Bornstein
3718 Bernay Drive
Northbrook, IL 60062

GENERAL POWER OF ATTORNEY

BE IT KNOWN, that "I **JEROME BORNSTEIN** has
made and appointed, and by the signature below **does make and appoint**
JEFFREY BORNSTEIN true and lawful
attorney for him/her and in his/her name,
giving and granting to **said attorney, general, full and**
unlimited power and authority to do and perform all and every
act and thing whatsoever requisite necessary. I am fully aware of being listed as
a locator on the location notices below. I have a bona fide interest in

the following placer mining claims:

BIG BUG GOLD #6 -- AMC 417510
COPPER BASIN WASH #1 -- AMC 417511
COPPER BASIN WASH #2 -- AMC 417512

JEFFREY BORNSTEIN may take all actions
about the premises as fully, to all intents and purposes, as
could be done if personally present, with full power of signatures and decisions
hereby ratifying and confirming all that said attorney shall lawfully do or cause to be done by
virtue hereof above.

Jeffrey Bornstein

attorney-in-fact individual or organization you wish to act for you in this matter

1533 N. 71st

mailing address

Mesa

city

AZ

state

85207

zip

I appoint the Attorney-in-fact above, to sign all papers and documents in reference on
the above listed mining placer claims.

PHOENIX, ARIZONA

2014 AUG 28 P 1:15

RECEIVED
BLM AZ STATE OFFICE

Jerome Bornstein
name

65242033225 B
drivers license number

08/08/1933
date of birth

3718 Bernay Drive Northbrook IL 60062

mailing address

city

state

zip

Jerome Bornstein
signature

IN WITNESS WHEREOF, I have hereunto set my hand and seal

this 25th day of March 2013

State of Florida

County of Palm Beach

Jeanne M. Meehan (SEAL)
Notary Public Signature

My Commission Expires

RECORDERS MEMO: LEGIBILITY
QUESTIONABLE FOR GOOD REPRODUCTION



RECEIVED
BLM AZ STATE OFFICE
2014 AUG 28 P 1:15
PHOENIX, ARIZONA

Return to:
Caryl Bornstein
3718 Bernay Drive
Northbrook, IL 60062

GENERAL POWER OF ATTORNEY

BE IT KNOWN, that "I **CARYL BORNSTEIN** has made and appointed, and by the signature below **does make and appoint** **JEFFREY BORNSTEIN** true and lawful attorney for him/her and in his/her name, giving and granting to **said attorney, general, full and unlimited power and authority** to do and perform all and every act and thing whatsoever requisite necessary. I am fully aware of being listed as a locator on the location notices below. I have a bona fide interest in

the following placer mining claims:

BIG BUG GOLD #4 -- AMC 417508
BIG BUG GOLD #5 -- AMC 417509
BIG BUG GOLD #6 -- AMC 417510
COPPER BASIN WASH #1 -- AMC 417511
COPPER BASIN WASH #2 -- AMC 417512

JEFFREY BORNSTEIN may take all actions about the premises as fully, to all intents and purposes, as could be done if personally present, with full power of signatures and decisions hereby ratifying and confirming all that said attorney shall lawfully do or cause to be done by virtue hereof above.

Jeffrey Bornstein

attorney-in-fact individual or organization you wish to act for you in this matter

1533 N. 71st Mesa AZ 85207
mailing address city state zip

I appoint the Attorney-in-fact above, to sign all papers and documents in reference on the above listed mining placer claims.

RECEIVED
BLM AZ STATE OFFICE
2014 AUG 28 P 1:15
PHOENIX, ARIZONA

Caryl Bornstein

name

B652 1124 3842

drivers license number

08/25/1943

date of birth

3718 Bernaw Drive, Northbrook IL 60062

mailing address

city

state

zip

Caryl Bornstein

signature

IN WITNESS WHEREOF, I have hereunto set my hand and seal

this 25th day of March 2013.

State of Florida

County of Palm Beach

RECEIVED
BLM AZ STATE OFFICE
2014 AUG 28 P 1:16
PHOENIX, ARIZONA

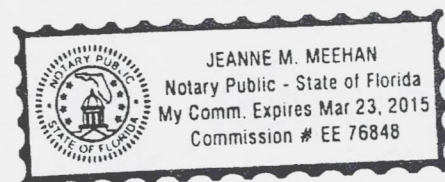
Jeanne M. Meehan

(SEAL)

Notary Public Signature

My Commission Expires:

RECORDERS MEMO: LEGIBILITY
QUESTIONABLE FOR GOOD REPRODUCTION



PLEASE PRESS FIRMLY

PLEASE PRESS FIRMLY

PRIORITY MAIL
POSTAGE REQUIRED



UNITED STATES POSTAL SERVICE

Flat Rate Mailing Envelope

Visit us at usps.com

INTERNATIONAL RESTRICTIONS APPLY:
Customs forms are required. Consult the International Mail Manual (IMM) at pe.usps.gov or ask a retail associate for details.

Schedule package pickup right from your home. Visit usps.com/pickup to schedule pickup. Print postage online.

PS00001000014



P	usps.com 9410 8036 9930 0059 7202 72 0074 0000 0008 5004
	\$7.40 US POSTAGE
	Flat Rate Env Signature Confirmation
	Commercial Base Pricing 08/27/14 Mailed from 86314 062S0000001307
PRIORITY MAIL 1-DAY™	
JEFFREY L BORNSTEIN HAMPTON INN SUITES 2901 N GLASSFORD HILL RD RM 106 PRESCOTT VLY AZ 86314-2203	
Expected Delivery Date: 08/28/2014	
0021	
C041	
SIGNATURE REQUIRED	
SHIP TO: ATT BLM ARIZONA STATE OFFICE 1 N CENTRAL AVE STE 800 PHOENIX AZ 85004-4427	
USPS SIGNATURE TRACKING #	
9410 8036 9930 0059 7202 72	
Electronic Rate Approved #038555749	

Country of Destination/Pays de destination:



Please
Recycle

EP14F November 2011 © U.S. Postal Service
This packaging is the property of the U.S. Postal Service® and is provided solely for use in sending Priority Mail® shipments.
Misuse may be a violation of federal law. This packaging is not for resale. EP14F © U.S. Postal Service; November 2011; All rights reserved.

When Recorded Return Document to:

Jeffrey Bornstein
1533 N. 71st
Mesa AZ 85207

☐ Check here if this is a change of address.

Telephone: 602-803-8570

E-mail address: EXXOTICAL@msb.com

AFFIDAVIT OF PERFORMANCE OF ANNUAL WORK

1. State of Arizona, County of Yavapai ss:

2. I (Name) Jeffrey Bornstein

3. Reside at (Address) 1533 N. 71st

City Mesa County Maricopa

State AZ Zip 85207 being duly sworn, depose and say that I am a citizen of the United States, more than eighteen years of age, and that all of the facts set forth in this affidavit, subject to the provisions and penalties of 18 U.S.C. 1001 pertaining to the filing of false, fictitious, or fraudulent statements with the United States, are true and correct according to the best of my knowledge, information and belief.

4. Owner's name and address (If not shown in Items 1-3 above), _____

5. That I am personally acquainted with the mining claim(s). The work and improvements were made by and at the expense of the owner(s) of said claim(s). Said contiguous group of claims, listed on this document, are situated in the

(optional) Mining District; Yavapai County, Arizona.

Line No.	AMC NUMBER	CLAIM/SITE NAME	COUNTY RECORDER DATA (If available)	TWP	RNG	SEC
1	398232	Agua Fria Gold				
2	398247	Castle Creek Midget #1				
3	398248	Castle Creek Midget #2				
4	400099	Hassayampa Gold #1				
5	400101	Hassayampa Gold #2				
6	417508	Big Bug gold #4				

BLM
Date
Stamp

RECEIVED
BLM AZ STATE OFFICE
2013 AUG 27 P 3:53
PHOENIX, ARIZONA

Form: MCF108
Revised Jan. 2006

SEP 11 2013

BLM Date Stamp	2013 AUG 27 P 3:53	RECEIVED BLM AZ STATE OFFICE PHOENIX, ARIZONA
----------------------	--------------------	---

7	417509	Big Bug Gold #5				
8	417510	Big Bug Gold #6				
9	417511	Copperbasin Wash #1				
10	417512	Copperbasin Wash #2				

6. That between the dates starting at 12 o'clock noon on September 1, 2012 and ending at 12 o'clock noon on September 1, 2013 at least \$ 1000 dollars worth of work and improvements were done and performed upon said claim(s) or upon one or more of a contiguous group of claims for the benefit of all, wholly or partly outside of a contiguous group of claims for the benefit of all, not including the location work.

7. That the following persons were employed to perform the work and improvements described herein: _____

Kimberly Fox, Berto Villa

8. That the work and improvements performed were: Picking up Trash + Debris,
Clearing and maintaining Wage trails, Verifying State placers

9. Dated: 8-27-13 Signature: _____


SUBSCRIBED AND SWORN TO before me, a Notary Public, this 27 day of August 2013

By: Jeffrey L Bornstein

Notary Public Nancy Najera

My Commission Expires Nov. 28, 2014

Bureau of Land Management
Arizona State Office
www.az.blm.gov



No. of Claims:	<u>10</u>	x \$10 =	<u>100</u>
Check No.:	<u>CC</u>	Init.	<u>SC</u>
Receipt No.:	<u>2866768</u>		
For BLM Use Only			

Form: MCF108
Revised Jan. 2006
Page 2 of 2

UNITED STATES
DEPARTMENT OF THE INTERIOR
BUREAU OF LAND MANAGEMENT

MAINTENANCE FEE WAIVER CERTIFICATION

SEE INSTRUCTIONS ON PAGE 2

563

398247

FORM APPROVED
OMB NO. 1004-0114
Expires: August 31, 2013

417508 400009

- This small miner waiver is filed for the assessment year beginning on September 1, 2013 and ending on September 1, 2014.
- The undersigned and all related parties owned ten or fewer mining claims, mill, or tunnel sites located and maintained on Federal lands in the United States of America on September 1, 2013.
 - The undersigned have performed the assessment work required by law for each mining claim listed prior to filing this waiver and understand that by filing this form, an affidavit of assessment work must be recorded by the December 30th following the filing of this waiver.
 - The undersigned understand that if the assessment work obligation has not yet come due under 30 U.S.C. 28 (for those claims in their first assessment year only), a notice of intent to hold reciting this condition must be recorded by the December 30th following the filing of this waiver.
 - The undersigned understand that mill and tunnel sites may also be listed upon this waiver and be waived from payment of the maintenance fee, and that a notice of intent to hold for these sites is required to be recorded by the December 30th immediately following the filing of this waiver.
 - The undersigned understand and acknowledge that pursuant to 43 U.S.C. 1212 and 18 U.S.C. 1001, the filing or recording of a false, fictitious, or fraudulent document with the Bureau of Land Management may result in a fine of up to \$250,000, a prison term not to exceed five years, or both.
 - The mining claims, mill or tunnel sites for which this waiver from payment of the maintenance fees is requested are:


CLAIM OR SITE NAME	BLM RECORDATION SERIAL NUMBER
1. Agua Fria Gold.	AMC 398232 Jerome/Caryl
2. Castle Creek Nugget #1	AMC 398247 Jerome/Caryl
3. Castle Creek Nugget #2	AMC 398248 Jerome/Caryl
4. Hassayampa Gold #1	AMC 400099 Jeffery
5. Hassayampa Gold #2	AMC 400101 Jeffery
6. Big Bug gold #4	AMC 417508 Jeffery/Caryl
7. Big Bug gold #5	AMC 417509 Jeffery/Caryl
8. Big Bug gold #6	AMC 417510 Jeffery/Caryl Jerome
9. Copperbasin Wash #1	AMC 417511 " " "
10. Copperbasin Wash #2	AMC 417512 " " "

The owner(s) (claimants) of the above mining claims and sites are:


Michael Bruhn
(Owner's Name - Please Print)
4664 Flandersway
(Street or P.O. Box)
Denver CO 80249
(City) (State) (Zip Code)

P.O.A. 
(Owner's Signature)

Caryl Bornstein
(Owner's Name - Please Print)
3718 Bernway Dr.
(Street or P.O. Box)
Northbrook IL 60062
(City) (State) (Zip Code)

P.O.A. 
(Owner's Signature)

Jerome Bornstein
(Owner's Name - Please Print)
3718 Bernway Dr.
(Street or P.O. Box)
Northbrook IL 60062
(City) (State) (Zip Code)

P.O.A. 
(Owner's Signature)

ENTERED
SEP 19 2013

BY: RE

Jeffrey Bornstein

(Owner's Name - Please Print)

1533 N. 71st Mesa AZ 85207

(Street or P.O. Box)

Jeffrey Bornstein

(Owner's Signature)

(City)

(State)

(Zip Code)

(Owner's Name - Please Print)

(Owner's Signature)

(Street or P.O. Box)

(City)

(State)

(Zip Code)

(Owner's Name - Please Print)

(Owner's Signature)

(Street or P.O. Box)

(City)

(State)

(Zip Code)

(Owner's Name - Please Print)

(Owner's Signature)

(Street or P.O. Box)

(City)

(State)

(Zip Code)

Title 18 U.S.C. Section 1001 and Title 43 U.S.C. Section 1212 makes it a crime for any person knowingly and willfully to make to any department or agency of the United States any false, fictitious or fraudulent statements or representations as to any matter within its jurisdiction.

INSTRUCTIONS

1. This certification is made under the provisions of §1744 of Title 43 and § 28-28k of Title 30 of the United States Code; and the regulations thereunder (43 CFR Part 3830).
2. The claimant(s) must fill in the dates in paragraph 1 for the beginning and ending of the assessment year for which this waiver is sought.
3. The claimant(s) must fill in the date in paragraph 2 for the beginning of the assessment year for which this waiver is sought.
4. All claim and site names and Bureau of Land Management (BLM) serial numbers must be listed for the mining claims, mill sites, and tunnel sites for which the waiver is sought.
5. All owners of the mining claims, mill sites, and tunnel sites and their addresses must be given.
6. This waiver form must be signed by all the claimants or their designated agent, in original form. If an agent is designated, a notarized designation of agent, signed by all of the claimants with proper address given, must be submitted with this waiver.
7. This form must be filed no later than September 1st for the upcoming assessment year in the BLM State Office where the mining claims or sites are recorded, or the waiver cannot be granted by the BLM. (Example: To obtain a waiver for the assessment year 2012, which begins on September 1, 2011, you must qualify for and file for a waiver no later than September 1, 2011, in the proper BLM State Office.)
8. For all mining claims which require assessment work, you must record an affidavit of labor on or before the December 30th immediately following the filing of this waiver. For all other mining claims or sites waived, you must record a notice of intent to hold on or before the December 30th immediately following the filing of this waiver.
9. Mill and tunnel sites may also be listed upon this waiver and be waived from payment of the maintenance fee. A notice of intent to hold for these sites is required to be filed by the December 30th following the filing of this waiver.

FOR OFFICIAL USE ONLY

RECEIVED
BLM AZ
STATE OFFICE
2013 AUG 21
P 3:53
PHOENIX, ARIZONA



21115
Return to:
Caryl Bornstein
3718 Bernay Drive
Northbrook, IL 60062

GENERAL POWER OF ATTORNEY

BE IT KNOWN, that "I **CARYL BORNSTEIN** has made and appointed, and by the signature below **does make and appoint** **JEFFREY BORNSTEIN** true and lawful attorney for him/her and in his/her name, giving and granting to said attorney, general, full and unlimited power and authority to do and perform all and every act and thing whatsoever requisite necessary. I am fully aware of being listed as a locator on the location notices below. I have a bona fide interest in

the following placer mining claims:

BIG BUG GOLD #4 -- AMC 417508
BIG BUG GOLD #5 -- AMC 417509
BIG BUG GOLD #6 -- AMC 417510
COPPER BASIN WASH #1 -- AMC 417511
COPPER BASIN WASH #2 -- AMC 417512

JEFFREY BORNSTEIN may take all actions about the premises as fully, to all intents and purposes, as could be done if personally present, with full power of signatures and decisions hereby ratifying and confirming all that said attorney shall lawfully do or cause to be done by virtue hereof above.

Jeffrey Bornstein

attorney-in-fact individual or organization you wish to act for you in this matter

1533 N. 71st

mailing address

Mesa

city

AZ

state

85207

zip

I appoint the Attorney-in-fact above, to sign all papers and documents in reference on the above listed mining placer claims.

RECEIVED
MIA AZ STATE OFFICE
2013 AUG 27 P 3:54
PHOENIX, ARIZONA

244
Return to:
Caryl Bornstein
3718 Bernay Drive
Northbrook, IL 60062

GENERAL POWER OF ATTORNEY

BE IT KNOWN, that "I JEROME BORNSTEIN has
made and appointed, and by the signature below **does make and appoint**
JEFFREY BORNSTEIN true and lawful
attorney for him/her and in his/her name,
giving and granting to **said attorney, general, full and**
unlimited power and authority to do and perform all and every
act and thing whatsoever requisite necessary. I am fully aware of being listed as
a locator on the location notices below. I have a bona fide interest in

the following placer mining claims:

BIG BUG GOLD #6 -- AMC 417510
COPPER BASIN WASH #1 -- AMC 417511
COPPER BASIN WASH #2 -- AMC 417512

JEFFREY BORNSTEIN may take all actions
about the premises as fully, to all intents and purposes, as
could be done if personally present, with full power of signatures and decisions
hereby ratifying and confirming all that said attorney shall lawfully do or cause to be done by
virtue hereof above.

Jeffrey Bornstein
attorney-in-fact individual or organization you wish to act for you in this matter

1533 N. 71st Mesa AZ 85207
mailing address city state zip

I appoint the Attorney-in-fact above, to sign all papers and documents in reference on
the above listed mining placer claims.

NOTICE!!

These documents have been scanned!

Do not place un-scanned documents beneath this notice!

Do not remove this notice from this file!

GPO Jacket No. 560-102
Print Order 61540
Rise Business Services, LLC
Job=AZ15 5/13/2019



Box Number= AZ15045



Claim Begin-End: AMC417508-AMC417512

5 Annual Filings



AZ15045-18

AMC416896-AMC417639

UNITED STATES
DEPARTMENT OF THE INTERIOR
BUREAU OF LAND MANAGEMENT

MAINTENANCE FEE WAIVER CERTIFICATION

SEE INSTRUCTIONS ON PAGE 2

527

417508
398230
398247

FORM APPROVED
OMB NO. 1004-0114
Expires: January 31, 2020
400099

1. This small miner waiver is filed for the assessment year beginning on September 1, 2019 and ending on September 1, 2020.
2. The undersigned and all related parties owned ten or fewer mining claims, mill, or tunnel sites located and maintained on Federal lands in the United States of America on September 1, 2019.
3. The undersigned have performed the assessment work required by law for each mining claim listed prior to filing this waiver and understand that by filing this form, the undersigned must file an affidavit of assessment work with the Bureau of Land Management (BLM) by the December 30th following the filing of this waiver.
4. The undersigned understand that if the assessment work obligation has not yet come due under 30 U.S.C. 28 (for those claims in their first assessment year only), a notice of intent to hold reciting this condition must be recorded by the December 30th following the filing of this waiver.
5. The undersigned understand that mill and tunnel sites may also be listed on this waiver and be waived from payment of the maintenance fee, and that a notice of intent to hold for these sites is required to be filed with the BLM by the December 30th following the filing of this waiver.
6. The undersigned understand and acknowledge that pursuant to 43 U.S.C. 1212 and 18 U.S.C. 1001, the filing or recording of a false, fictitious, or fraudulent document with the BLM may result in a fine of up to \$250,000, a prison term not to exceed five years, or both.
7. The mining claims, mill or tunnel sites for which this waiver from payment of the maintenance fees is requested are:

CLAIM OR SITE NAME	BLM RECORDATION SERIAL NUMBER
1. <u>Big Bug Gold #4</u>	<u>AMC 417508</u>
2. <u>Big Bug Gold #5</u>	<u>AMC 417509</u>
3. <u>Big Bug Gold #6</u>	<u>AMC 417510</u>
4. <u>Copper Basin Wash #1</u>	<u>AMC 417511</u>
5. <u>Copper Basin Wash #2</u>	<u>AMC 417512</u>
6. <u>Agua Fria Gold</u>	<u>AMC 398232</u>
7. <u>Castle Creek nugget #1</u>	<u>AMC 398247</u>
8. <u>Castle Creek nugget #2</u>	<u>AMC 398248</u>
9. <u>Haslayampa Gold #1</u>	<u>AMC 400099</u>
10. <u>Haslayampa Gold #2</u>	<u>AMC 400099</u>

The owner(s) (claimants) of the above mining claims and sites are:

Jeffrey Bornstein
(Owner's Name - Please Print)

3718 Bernay Dr.
(Owner's Mailing Address)

Jeffrey Bornstein
(Owner's Signature)

Northbrook IL 60062
(City) (State) (Zip Code)

Agent For

Caryl Bornstein
(Owner's Name - Please Print)

3718 Bernay Dr.
(Owner's Mailing Address)

Caryl Bornstein
(Owner's Signature)

Northbrook IL 60062
(City) (State) (Zip Code)

Agent For

Jerome Bornstein
(Owner's Name - Please Print)

3718 Bernay Dr.
(Owner's Mailing Address)

Jerome Bornstein
(Owner's Signature)

Northbrook IL 60062
(City) (State) (Zip Code)

Agent For

Michael Bruhn
(Owner's Name - Please Print)

3718 Bernay Dr.
(Owner's Mailing Address)

Michael Bruhn
(Owner's Signature)

Northbrook IL 60062
(City) (State) (Zip Code)

(Continued on page 2)

RECEIVED
JAN 13 2019
BY: [Signature]


POA dated Jan 2017
in file AMC 398230 WJ

Jeffrey Bornstein
3718 Bernay Dr.
Northbrook IL 60062

RECEIVED
2019 SEP -6 P 2:40
PHOENIX, ARIZONA

Blm Arizona State Office
One North Central Ave
Phoenix AZ. 85004
Suite 800

CERTIFIED MAIL®



7016 0750 0000 8320 9718



1000



85004

U.S. POSTAGE PAID
FCM LETTER
NORTHBROOK, IL.
60062
SEP 03, 19
AMOUNT

\$6.65
R2303S102190-15

85004-442700



UNITED STATES
DEPARTMENT OF THE INTERIOR
BUREAU OF LAND MANAGEMENT

MAINTENANCE FEE WAIVER CERTIFICATION

SEE INSTRUCTIONS ON PAGE 2

527

417508
398230
398247

FORM APPROVED
OMB NO. 1004-0114
Expires: January 31, 2020
400099

1. This small miner waiver is filed for the assessment year beginning on September 1, 2019 and ending on September 1, 2020.
2. The undersigned and all related parties owned ten or fewer mining claims, mill, or tunnel sites located and maintained on Federal lands in the United States of America on September 1, 2019.
3. The undersigned have performed the assessment work required by law for each mining claim listed prior to filing this waiver and understand that by filing this form, the undersigned must file an affidavit of assessment work with the Bureau of Land Management (BLM) by the December 30th following the filing of this waiver.
4. The undersigned understand that if the assessment work obligation has not yet come due under 30 U.S.C. 28 (for those claims in their first assessment year only), a notice of intent to hold reciting this condition must be recorded by the December 30th following the filing of this waiver.
5. The undersigned understand that mill and tunnel sites may also be listed on this waiver and be waived from payment of the maintenance fee, and that a notice of intent to hold for these sites is required to be filed with the BLM by the December 30th following the filing of this waiver.
6. The undersigned understand and acknowledge that pursuant to 43 U.S.C. 1212 and 18 U.S.C. 1001, the filing or recording of a false, fictitious, or fraudulent document with the BLM may result in a fine of up to \$250,000, a prison term not to exceed five years, or both.
7. The mining claims, mill or tunnel sites for which this waiver from payment of the maintenance fees is requested are:

CLAIM OR SITE NAME	BLM RECORDATION SERIAL NUMBER
1. <u>Big Bug Gold #4</u>	<u>AMC 417508</u>
2. <u>Big Bug Gold #5</u>	<u>AMC 417509</u>
3. <u>Big Bug Gold #6</u>	<u>AMC 417510</u>
4. <u>Copper Basin Wash #1</u>	<u>AMC 417511</u>
5. <u>Copper Basin Wash #2</u>	<u>AMC 417512</u>
6. <u>Agua Fria Gold</u>	<u>AMC 398232</u>
7. <u>Castle Creek nugget #1</u>	<u>AMC 398247</u>
8. <u>Castle Creek nugget #2</u>	<u>AMC 398248</u>
9. <u>Haslayampa Gold #1</u>	<u>AMC 400099</u>
10. <u>Haslayampa Gold #2</u>	<u>AMC 400099</u>

The owner(s) (claimants) of the above mining claims and sites are:

Jeffrey Bornstein
(Owner's Name - Please Print)

3718 Bernay Dr.
(Owner's Mailing Address)

Jeffrey Bornstein
(Owner's Signature)

Northbrook IL 60062
(City) (State) (Zip Code)

Agent For

Caryl Bornstein
(Owner's Name - Please Print)

3718 Bernay Dr.
(Owner's Mailing Address)

P.O.A.

Jeffrey Bornstein
(Owner's Signature)

Northbrook IL 60062
(City) (State) (Zip Code)

Agent For

Jerome Bornstein
(Owner's Name - Please Print)

3718 Bernay Dr.
(Owner's Mailing Address)

P.O.A.

Jeffrey Bornstein
(Owner's Signature)

Northbrook IL 60062
(City) (State) (Zip Code)

Agent For

Michael Bruhn
(Owner's Name - Please Print)

3718 Bernay Dr.
(Owner's Mailing Address)

P.O.A.

Jeffrey Bornstein
(Owner's Signature)

Northbrook IL 60062
(City) (State) (Zip Code)

(Continued on page 2)

RECEIVED
JAN 13 2019
BY: [Signature]


POA dated Jan 2017
in file AMC 398230 WJ

Jeffrey Bornstein
3718 Bernay Dr.
Northbrook IL 60062

RECEIVED
2019 SEP -6 P 2:40
PHOENIX, ARIZONA

Blm Arizona State Office
One North Central Ave
Phoenix AZ. 85004
Suite 800

CERTIFIED MAIL®



7016 0750 0000 8320 9718



1000



85004

U.S. POSTAGE PAID
FCM LETTER
NORTHBROOK, IL.
60062
SEP 03, 19
AMOUNT

\$6.65
R2303S102190-15

85004-442700



Michael Brunn
4664 Sanders Way
Denver, CO
80249

B: 4944 P: 76

2013-0016012

Leslie M. Hoff

OFFICIAL RECORDS OF YAVAPAI COUNTY

MICHAEL BRUNN

03/19/2013 10:26:02 AM
Page: 1 of 2

POA

RECEIVED
ELI AZ STATE OFFICE

2013 AUG 27 P 3:54

PHOENIX, ARIZONA

GENERAL POWER OF ATTORNEY

BE IT KNOWN, that "I MIKE BRUNN has made and appointed, and by the signature below does make and appoint JEFFREY BORNSTEIN true and lawful attorney for him/her and in his/her name, giving and granting to said attorney, general, full and unlimited power and authority to do and perform all and every act and thing whatsoever requisite necessary. I am fully aware of being listed as a locator on the location notices below. I have a bona fide interest in

the following placer mining claims:

BIG BUG GOLD #6 -- AMC 417510
COPPER BASIN WASH #1 -- AMC 417511
COPPER BASIN WASH #2 -- AMC 417512

JEFFREY BORNSTEIN may take all actions about the premises as fully, to all intents and purposes, as could be done if personally present, with full power of signatures and decisions hereby ratifying and confirming all that said attorney shall lawfully do or cause to be done by virtue hereof above.

Jeffrey Bornstein

attorney-in-fact individual or organization you wish to act for you in this matter

1533 N. 71st Mesa AZ 85207
mailing address city state zip

I appoint the Attorney-in-fact above, to sign all papers and documents in reference on the above listed mining placer claims.

RECORDERS MEMO: LEGIBILITY
QUESTIONABLE FOR GOOD REPRODUCTION

NOTICE!!

These documents have been scanned!

Do not place un-scanned documents beneath this notice!

Do not remove this notice from this file!

GPO Jacket No. 560-102
Print Order 61540
Rise Business Services, LLC
Job=AZ15 5/13/2019



Box Number= AZ15045



Claim Begin-End: AMC417508-AMC417512

6 Location Notices-Amendments and Supporting Documents



AZ15045-18

AMC416896-AMC417639

MINING CLAIM STATUS REPORT

DATA ENTERED SEP 25 2012 *pb*

MTP Checked by SEP 25 2012 *pb*

GEO Checked by SEP 25 2012 *pb*

LEAD SERIAL NUMBER AMC 417508 thru AMC 417512

OF CLAIMS & TYPE

LODE
PLACER
5 ASSOCIATION PLACER
MILL SITE
TUNNEL SITE

CHARGES

Location Fee @ \$34 = \$ 170.00
Processing Fee @ \$15 = \$ 75
Maintenance Fee @ \$140 = \$ 700
Overage (+) \$
Shortage (-) \$
Other Fees \$ 1540.00
Assoc Placer
TOTAL \$ 2485.00

TOTAL CLAIM ACREAGE? 320 *40*

OF LOCATORS? 4 *40*

DOCUMENTS RECEIVED VIA -

Over-the-Counter [] Mail ☒

TIMELY FILED?

Yes [4] No []

LEGAL DESCRIPTION - T 11N R 2E SEC 23
T 12N R 1E SEC 5
T 12.5N R 1W SEC 32
T 13N R 4W SEC 25

BLM [] FOREST SERVICE [] SUBJ TO PL 359: Yes [] No []

WILDERNESS AREA: No [] Yes []

SPLIT ESTATE - N/A [] SX [] PX [] SRHA [] OTHER []

Proper Notice Filed if Located on SHRA Lands? N/A [] Yes [] No []

RECONVEYED MINERALS ON BLM LANDS REQUIRE OPENING ORDERS FROM 1944 TO 1993 -

Open to Entry on: N/A []

COMMENTS/STATUS - VOID [] PARTIALLY VOID [] PVT MINERALS [] WITHDRAWN LANDS []

OTHER [] AMC 417509 - A void, 417509 pt void

Claimant acknowledges that portions of the following claims(s) site(s) may be void or voidable.

Printed Name of Claimant Signature of Claimant

***** FINAL ADJUDICATION *****

DATE 5/1/2013 INITIALS TS

AMC 417508

Return -
Jeffrey Bornstein
2220 Ave. of the Stars
Unit 205 W.
Los Angeles CA 90067

LOCATION NOTICE FOR PLACER MINING CLAIM

NOTICE IS HEREBY GIVEN that the Big Bug
Gold #4 placer mining claim has been located by

Jeffrey Bornstein whose current mailing

address is 2220 Ave of the Stars

Unit 205 W. Los Angeles CA 90067

The general course of this claim is Nayer

Yavapai County, Arizona.

This claim is 1320' feet in length and 1320' feet in width.

This claim runs from the location monument on which this location notice is posted approximately 1320' feet in a E direction to the NE end line and 1320 feet in a S direction to the SE end line.

This claim is marked by four monuments, one at each corner of the claim.

The location monument on which this notice is posted is situated within Section 23, Township 11 N, Range 2 E, Gila Salt River Base and Meridian, Arizona. This claim encompasses portions of the following legal subdivision(s) if located by legal subdivision or the following quarter section (s), section (s), Township (s) and Range (s) NW 1/4 of the NW 1/4 of Section 23, Township 11 N Range 2 E, Gila Salt River Base and Meridian, Arizona.

The locality of this claim with reference to some natural object or permanent monument and additional information (if any) concerning its locality are as follows: 6 wood markers

DATED AND POSTED on the ground this 3rd day of September, 2012

LOCATOR (s) Jeffrey Bornstein,
Caryl Bornstein,

[Signature]

Form MCF102
Revised July 2005

This form is available from the Arizona Department of Mines & Mineral Resources and may be reproduced.

BLM
Date
Stamp

PHOENIX, ARIZONA

2012 SEP 17 P 1:56

RECEIVED
BLM STATE OFFICE

ANCH 17508

MINING CLAIM MAP



Scale : 1" = 2000 feet

1. The above map depicts the Big Bug Gold #4 mining claim, which is located in Section (s) 23, Township 11 N, Range 2 E, Gila and Salt River Base and Meridian, Yavapai County, Arizona.
2. The type of corner and location monuments used are as follows: 6' wood markers
3. The bearings and distances in degrees and feet between claim corners are as depicted on the map.

Form MCF100a
Revised July 2005

This form is available from the Arizona Department of Mines & Mineral Resources and may be reproduced.

ANC 117508

Return to:
Jeffrey Bornstein
2220 Ave of the Stars
Unit 205W
Los Angeles CA. 90067

B: 4917 P: 127
\$10.00

11/07/2012 10:07:55 AM
2012-0063680

NML

415508

Amended

LOCATION NOTICE FOR PLACER MINING CLAIM

NOTICE IS HEREBY GIVEN that the Big Bug
Gold #5 placer mining claim has been located by

Jeffrey Bornstein whose current mailing
address is ~~2220 Ave of the Stars~~ 2220 Ave of the Stars
Unit 205W, Los Angeles CA. 90067

BLM
Date
Stamp

RECEIVED
BLM AZ STATE OFFICE
2013 JUL - 1 P 1:05
PHOENIX, ARIZONA

The general course of this claim is Nayer and it is situated in

Yavapai County, Arizona.

This claim is 1320' feet in length and 1320 feet in width. This claim runs from the

location monument on which this location notice is posted approximately 1320 feet in a E
direction to the NE end line and 1320 feet in a S direction to the SE end line.

This claim is marked by four monuments, one at each corner of the claim.

The location monument on which this notice is posted is situated within Section 5, Township

12 N, Range 1 E, Gila Salt River Base and Meridian, Arizona. This claim encompasses
portions of the following legal subdivision(s) if located by legal subdivision or the following quarter section (s),

section (s), Township (s) and Range (s) NW 1/4 of the SE 1/4 of
Section 5 Township 12N Range 1E, Gila Salt River Base and Meridian, Arizona.

The locality of this claim with reference to some natural object or permanent monument and additional
information (if any) concerning its locality are as follows: 6' Wood Markers

DATED AND POSTED on the ground this 3rd day of September, 2012

LOCATOR (s) Jeffrey Bornstein,
Caryl Bornstein,

Form MCF102
Revised July 2005

This form is available from the Arizona Department of Mines & Mineral Resources and may be reproduced.

1/29/2013 TS
ENTERED INTO COMPUTER

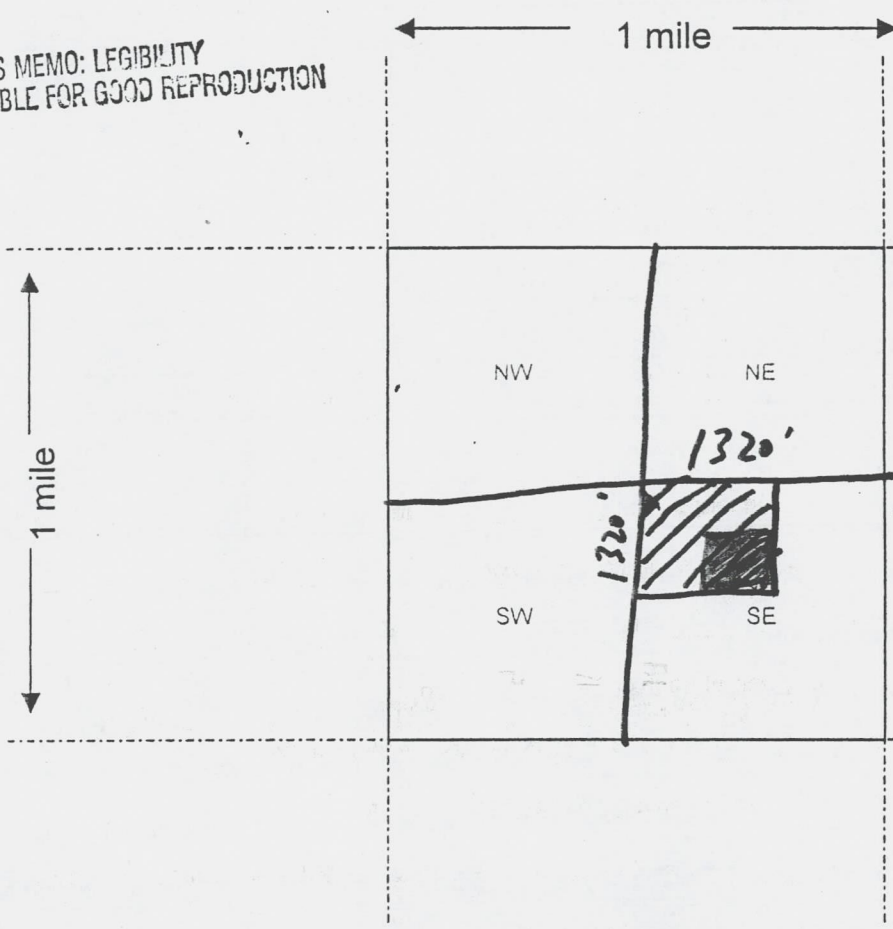
RECORDERS MEMO: LEGIBILITY
QUESTIONABLE FOR GOOD REPRODUCTION

Anc 417509

RECORDERS MEMO: LEGIBILITY
QUESTIONABLE FOR GOOD REPRODUCTION

MINING CLAIM MAP

Lode () Placer ☒



Section 5

The shaded area I take
no part in the private land.

RECEIVED
BLM AZ STATE OFFICE
2013 JUL - 1 P 1:05
PHOENIX, ARIZONA

Scale: 1" = 2000 feet

1. The above map depicts the Big Bug Gold #5 mining claim, which is located in Section (s) 5, Township 12 N, Range 1 E, Gila and Salt River Base and Meridian, Yavapai County, Arizona.

2. The type of corner and location monuments used are as follows: 6' wood markers

3. The bearings and distances in degrees and feet between claim corners are as depicted on the map.

Form MCF100a
Revised July 2005

This form is available from the Arizona Department of Mines & Mineral Resources and may be reproduced.

Return To:
Jeffrey B. Stein
2220 Ave of the Stars
Unit 205W
Los Angeles CA. 90067

LOCATION NOTICE FOR PLACER MINING CLAIM

NOTICE IS HEREBY GIVEN that the Big Bug
Gold #5 placer mining claim has been located by

Jeffrey Bornstein whose current mailing

address is ~~2220 Ave of the Stars~~ 2220 Ave of the Stars

Unit 205W, Los Angeles CA. 90067

BLM
Date
Stamp

PHOENIX, ARIZONA

2012 SEP 17 P 1:56

RECEIVED
BLM AZ STATE OFFICE

The general course of this claim is Mayer and it is situated in

Yavapai County, Arizona.

YDA

This claim is 1320' feet in length and 1320 feet in width. This claim runs from the location monument on which this location notice is posted approximately 1320 feet in a E direction to the NE end line and 1320 feet in a S direction to the SE end line.

This claim is marked by four monuments, one at each corner of the claim.

The location monument on which this notice is posted is situated within Section 5, Township 12 N, Range 1 E, Gila Salt River Base and Meridian, Arizona. This claim encompasses portions of the following legal subdivision(s) if located by legal subdivision or the following quarter section (s),

section (s), Township (s) and Range (s) NW 1/4 of the SE 1/4 of
Section 5 Township 12N: Range 1E, Gila Salt River Base and Meridian, Arizona.

The locality of this claim with reference to some natural object or permanent monument and additional information (if any) concerning its locality are as follows: 6' Wood Markers

DATED AND POSTED on the ground this 3rd day of September, 2012

LOCATOR (s) Jeffrey Bornstein,

Caryl Bornstein,

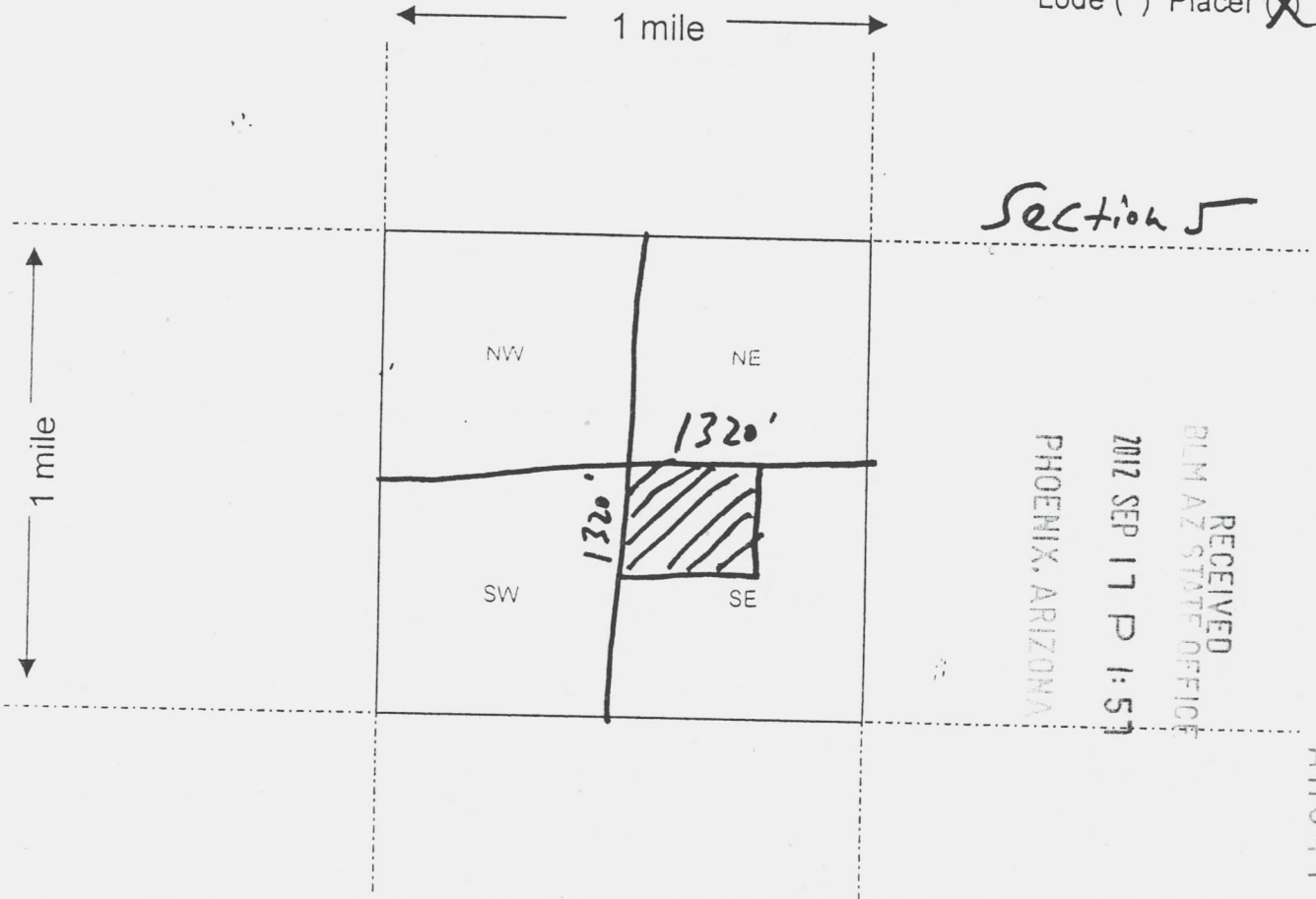
Form MCF102
Revised July 2005

This form is available from the Arizona Department of Mines & Mineral Resources and may be reproduced.

AMC417509

MINING CLAIM MAP

Lode () Placer ☒



Scale: 1" = 2000 feet

1. The above map depicts the Big Bug Gold #5 mining claim, which is located in Section (s) 5, Township 12 N, Range 1 E, Gila and Salt River Base and Meridian, Yavapai County, Arizona.

2. The type of corner and location monuments used are as follows: 6' wood markers

3. The bearings and distances in degrees and feet between claim corners are as depicted on the map.

Form MCF100a
Revised July 2005

This form is available from the Arizona Department of Mines & Mineral Resources and may be reproduced.


ANC417509

Return to:
Jeffrey Bornstein
2220 Ave of the Stars
Unit 205W
Los Angeles CA. 90067

LOCATION NOTICE FOR PLACER MINING CLAIM

NOTICE IS HEREBY GIVEN that the Big Bug
Gold #6 placer mining claim has been located by

Jeffrey Bornstein whose current mailing
address is 2220 Ave of the Stars
Unit 205W, Los Angeles CA. 90067



The general course of this claim is Prescott and it is situated in
Yavapai County, Arizona.

This claim is 2640 feet in length and 1320 feet in width. This claim runs from the
location monument on which this location notice is posted approximately 1320 feet in a N
direction to the NE end line and 2640 feet in a W direction to the NW end line.
This claim is marked by four monuments, one at each corner of the claim.

The location monument on which this notice is posted is situated within Section 32, Township
12 1/2 N, Range 1 W, Gila Salt River Base and Meridian, Arizona. This claim encompasses
portions of the following legal subdivision(s) if located by legal subdivision or the following quarter section (s),
section (s), Township (s) and Range (s) N 1/2 of the SE 1/4 of Section 32
Township 12 1/2 N; Range 1W, Gila Salt River Base and Meridian, Arizona.

The locality of this claim with reference to some natural object or permanent monument and additional
information (if any) concerning its locality are as follows: 6' Wood markers

DATED AND POSTED on the ground this 3rd day of September, 20 12

LOCATOR (s) Jeffrey Bornstein, Terese Bornstein

Caryl Bornstein, Mike Brunn

This form is available from the Arizona Department of Mines & Mineral Resources and may be reproduced.

Form MCF102
Revised July 2005

AIIC117510

MINING CLAIM MAP

Lode () Placer ☒



Scale : 1" = 2000 feet



AMC417510

1. The above map depicts the Big Bug Gold #6 mining claim, which is located in Section (s) 32, Township 12 1/2 N, Range 1 W, Gila and Salt River Base and Meridian, _____ County, Arizona.
2. The type of corner and location monuments used are as follows: 6' wood markers
3. The bearings and distances in degrees and feet between claim corners are as depicted on the map.

Form MCF100a
Revised July 2005

This form is available from the Arizona Department of Mines & Mineral Resources and may be reproduced.

Return to
Jeffrey Bornstein
2220 Ave of the Stars
Unit 205W
Los Angeles CA. 90067

Amc 415508

~~Amended~~ Corrected the map

LOCATION NOTICE FOR PLACER MINING CLAIM

NOTICE IS HEREBY GIVEN that the Big Bug
Gold #6 placer mining claim has been located by

Jeffrey Bornstein whose current mailing
address is 2220 Ave of the Stars
Unit 205W, Los Angeles CA. 90067

BLM
Date
Stamp

RECEIVED
BLM AZ STATE OFFICE
2013 JUL - 1 P 1:05
PHOENIX, ARIZONA

The general course of this claim is Prescott and it is situated in
Yavapai County, Arizona.

This claim is 2640 feet in length and 1320 feet in width. This claim runs from the
location monument on which this location notice is posted approximately 1320 feet in a N
direction to the NE end line and 2640 feet in a W direction to the NW end line.
This claim is marked by four monuments, one at each corner of the claim.

The location monument on which this notice is posted is situated within Section 32, Township
12 1/2 N, Range 1 W, Gila Salt River Base and Meridian, Arizona. This claim encompasses
portions of the following legal subdivision(s) if located by legal subdivision or the following quarter section (s),
section (s), Township (s) and Range (s) N 1/2 of the SE 1/4 of Section 32
Township 12 1/2 N, Range 1 W, Gila Salt River Base and Meridian, Arizona.

The locality of this claim with reference to some natural object or permanent monument and additional
information (if any) concerning its locality are as follows: 6' Wood markers

DATED AND POSTED on the ground this 3rd day of September, 2012

LOCATOR (s) Jeffrey Bornstein, Teresa Bornstein
Caryl Bornstein, Mike Brunn

Form MCF102
Revised July 2005

This form is available from the Arizona Department of Mines & Mineral Resources and may be reproduced.

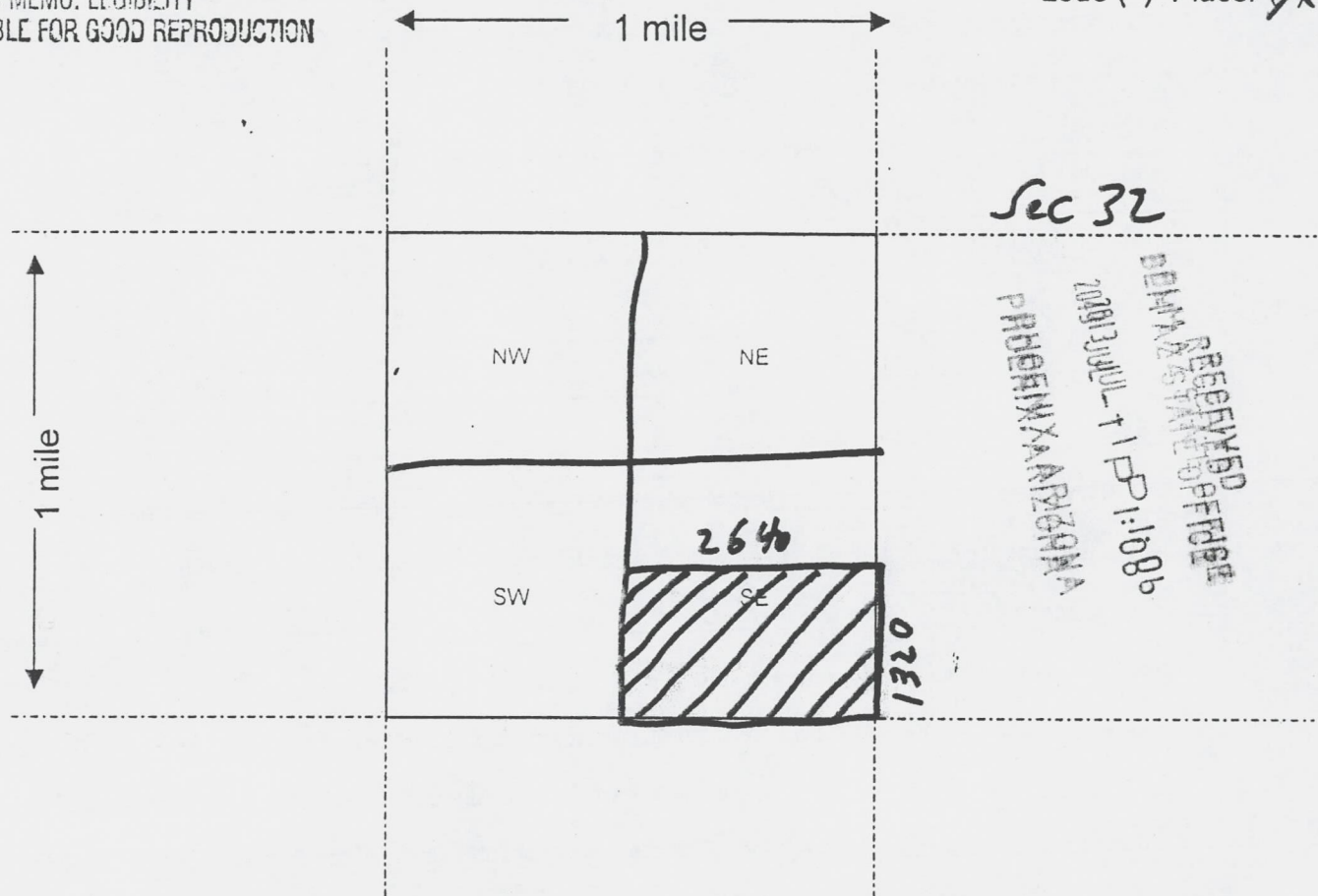
RECORDERS MEMO: LEGIBILITY
QUESTIONABLE FOR GOOD REPRODUCTION

Amc 417570

MINING CLAIM MAP

RECORDERS MEMO: LEGIBILITY
QUESTIONABLE FOR GOOD REPRODUCTION

Lode () Placer ☒



Scale : 1" = 2000 feet



1. The above map depicts the Big Bug Gold #6 mining claim, which is located in Section (s) 32, Township 12 1/2 N, Range 1 W, Gila and Salt River Base and Meridian, _____ County, Arizona.
2. The type of corner and location monuments used are as follows: 6' wood markers
3. The bearings and distances in degrees and feet between claim corners are as depicted on the map.

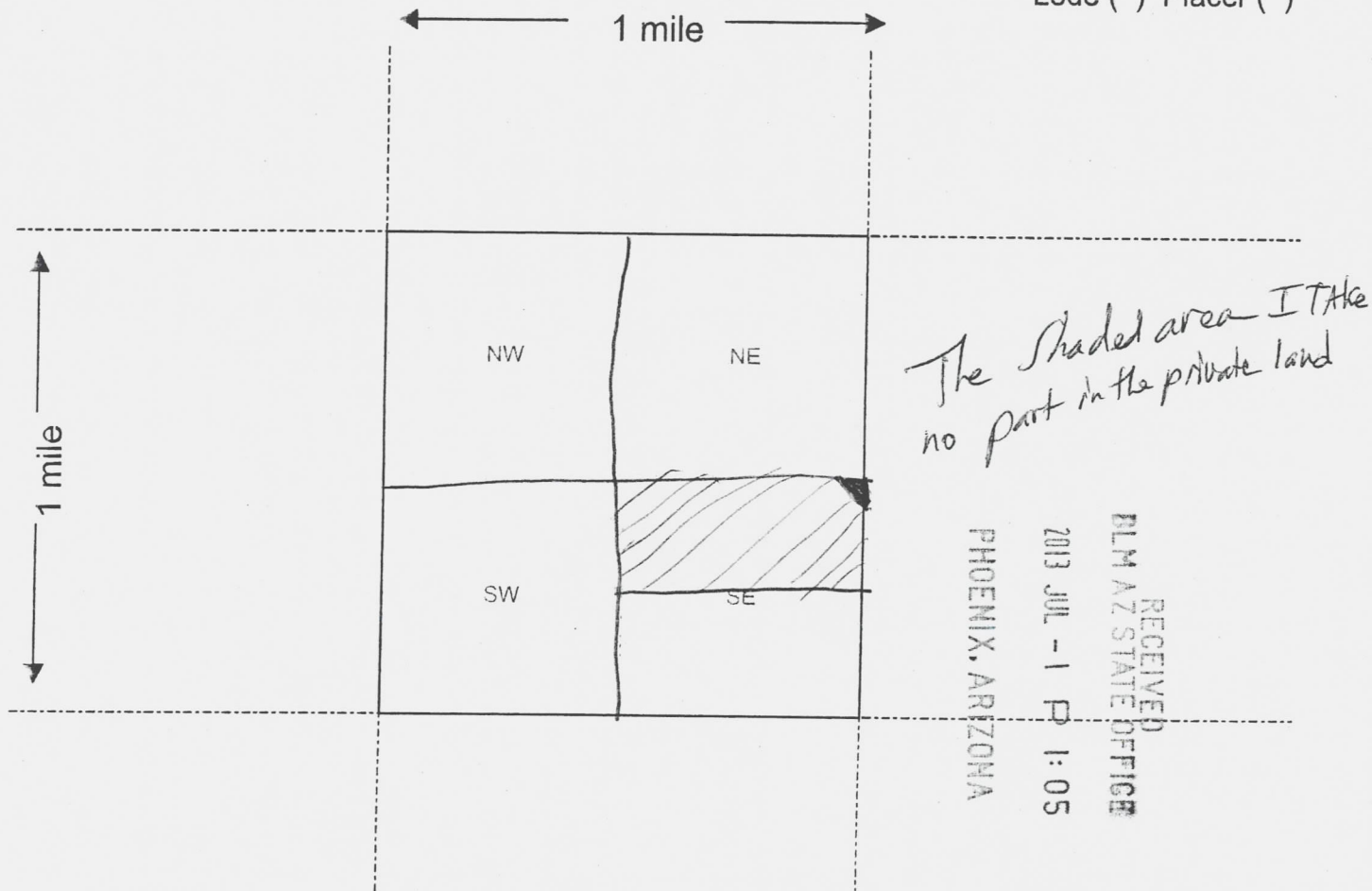
Form MCF100a
Revised July 2005

This form is available from the Arizona Department of Mines & Mineral Resources and may be reproduced.

Corrected Mining Map

MINING CLAIM MAP

Lode () Placer ()



Scale: 1" = 2000 feet

1. The above map depicts the Big Bug Gold #6 mining claim, which is located in Section (s) 32, Township 12 1/2 N, Range 1 W, Gila and Salt River Base and Meridian, Yavapai County, Arizona.
2. The type of corner and location monuments used are as follows: 6 Wood Markers
3. The bearings and distances in degrees and feet between claim corners are as depicted on the map.

Form MCF100a
Revised July 2005

This form is available from the Arizona Department of Mines & Mineral Resources and may be reproduced.

Return to:
Jeffrey Bornstein
2220 Ave of the Stars
Unit 205W
Los Angeles, CA. 90067

LOCATION NOTICE FOR PLACER MINING CLAIM

NOTICE IS HEREBY GIVEN that the Copper Basin

WASH #1 placer mining claim has been located by

Jeffrey Bornstein whose current mailing

address is 2220 Ave of the Stars

Unit 205W, Los Angeles CA. 90067

BLM
Date
Stamp

PHOENIX, ARIZONA

2012 SEP 17 P 1:57

RECEIVED
BLM AZ STATE OFFICE

The general course of this claim is Without and it is situated in

Yavapai County, Arizona.

This claim is 2640 feet in length and 1320 feet in width. This claim runs from the

location monument on which this location notice is posted approximately 1320 feet in a E
direction to the NE end line and 1320 feet in a S direction to the SE end line.

This claim is marked by four monuments, one at each corner of the claim.

The location monument on which this notice is posted is situated within Section 25, Township
13 N, Range 4 W, Gila Salt River Base and Meridian, Arizona. This claim encompasses
portions of the following legal subdivision(s) if located by legal subdivision or the following quarter section (s),
section (s), Township (s) and Range (s) S 1/2 of the SW 1/4 of Section 25
Twn 13N Range 4W, Gila Salt River Base and Meridian, Arizona.

The locality of this claim with reference to some natural object or permanent monument and additional
information (if any) concerning its locality are as follows: next to the road
in the middle of the claim

DATED AND POSTED on the ground this 3rd day of September, 20 12

LOCATOR (s) Jeffrey Bornstein, Jerome Bornstein
Caryl Bornstein, Mike Bruhn

Form MCF102
Revised July 2005

This form is available from the Arizona Department of Mines & Mineral Resources and may be reproduced.

AMC417511

MINING CLAIM MAP



Scale : 1" = 2000 feet

1. The above map depicts the Copper Basin Wash #1 mining claim, which is located in Section (s) 25, Township 13 N, Range 4 W, Gila and Salt River Base and Meridian, Yavapai County, Arizona.
2. The type of corner and location monuments used are as follows: Wood Markers
3. The bearings and distances in degrees and feet between claim corners are as depicted on the map.

Form MCF100a
Revised July 2005

This form is available from the Arizona Department of Mines & Mineral Resources and may be reproduced.

AINCH17511

Return to:
Jeffrey Bornstein
2220 Ave of the Stars
Unit 205 W.
Los Angeles CA. 90067

LOCATION NOTICE FOR PLACER MINING CLAIM

NOTICE IS HEREBY GIVEN that the Copper Basin

WASH #2 placer mining claim has been located by

Jeffrey Bornstein whose current mailing

address is 2220 Ave of the Stars
Unit 205 W. Los Angeles CA. 90067

BLM
Date
Stamp

PHOENIX, ARIZONA

2012 SEP 17 P 1:57

RECEIVED
BLM STATE OFFICE

The general course of this claim is Wilhoit

Yavapai County, Arizona.

and it is situated in

800

This claim is 2640 feet in length and 1320 feet in width. This claim runs from the

location monument on which this location notice is posted approximately 1320 feet in a SW
direction to the SW end line and 1320 feet in a N direction to the NW end line.

This claim is marked by four monuments, one at each corner of the claim.

The location monument on which this notice is posted is situated within Section 25, Township
13 N, Range 4 W, Gila Salt River Base and Meridian, Arizona. This claim encompasses
portions of the following legal subdivision(s) if located by legal subdivision or the following quarter section (s),
section (s), Township (s) and Range (s) NE 1/4 of the SW 1/4, NW 1/4 of the
SE 1/4, of SEC 25, T13N, R4W, Gila Salt River Base and Meridian, Arizona.

The locality of this claim with reference to some natural object or permanent monument and additional
information (if any) concerning its locality are as follows: Next to the road in
the middle of the claim

DATED AND POSTED on the ground this 3rd day of September, 2012

LOCATOR (s) Jeffrey Bornstein, Jerome Bornstein
Caryl Bornstein, Mike Bruhn

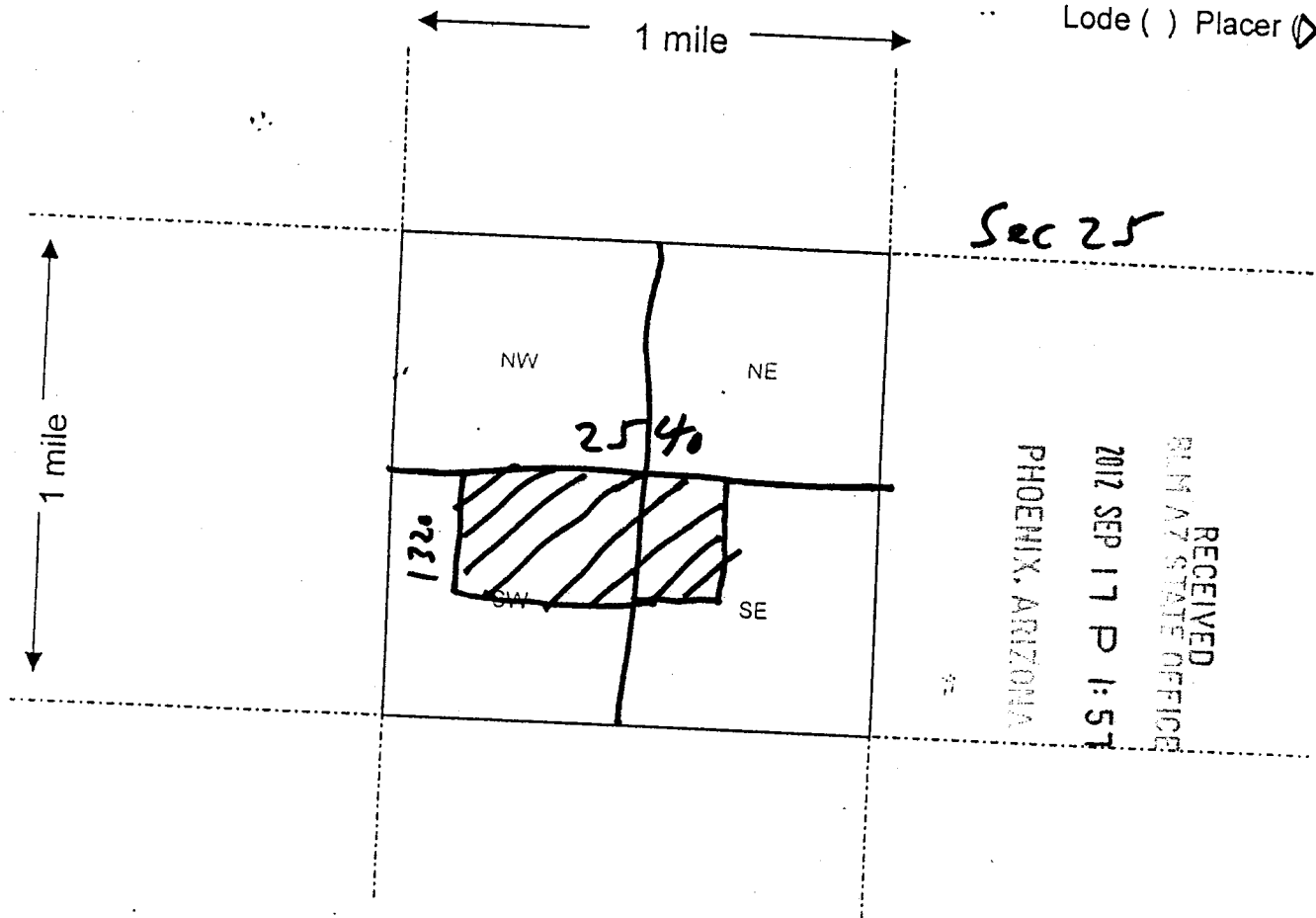
This form is available from the Arizona Department of Mines & Mineral Resources and may be reproduced.

Form MCF102
Revised July 2005

ANCU17512

MINING CLAIM MAP

Lode () Placer ☒



Sec 25

RECEIVED
BLM AZ STATE OFFICE
2012 SEP 17 P 1:51
PHOENIX, ARIZONA

Scale : 1" = 2000 feet



ANCH 17512

1. The above map depicts the Copper Basin Wash #2 mining claim, which is located in Section (s) 25, Township 13 N, Range 4 W, Gila and Salt River Base and Meridian, Yavapai County, Arizona.
2. The type of corner and location monuments used are as follows: wood markers
3. The bearings and distances in degrees and feet between claim corners are as depicted on the map.

Form MCF100a
Revised July 2005

This form is available from the Arizona Department of Mines & Mineral Resources and may be reproduced.

PLEASE PRESS FIRMLY



PLEASE PRESS FIRMLY

PRIORITY MAIL
POSTAGE REQUIRED

Flat Rate Mailing Envelope

Visit us at usps.com

INTERNATIONAL RESTRICTIONS APPLY:
Customs forms are required. Consult the International Mail Manual (IMM) at pe.usps or ask a retail associate for details.

Schedule package pickup right from your home or office at usps.com/pickup.
Print postage online



PS00001000014

P	<small>usps.com</small>	9410 8036 9930 0035 2425 83 0070 0001 0048 50
	\$7.00	
	US POSTAGE	
	Flat Rate Env	
	Signature Confirmation	
	Commercial Base Pricing	
	09/15/12	Mailed from 90067 062S0000001301

USPS PRIORITY MAIL®

0006

JEFF BORNSTEIN
CENTURY TOWERS
2220 AVENUE OF THE STARS
205 WEST
LOS ANGELES CA 90067-5656

SHIP ATTENTION: SUSAN CRUZ
TO: BUREAU OF LAND MANAGEMENT
1 N CENTRAL AVE
STE 800
PHOENIX AZ 85004-4427

ZIP - e/ USPS SIGNATURE CONFIRMATION™



420 85004 9410 8036 9930 0035 2425 83

Electronic Rate Approved #038555749

PHOENIX, ARIZONA

2012 SEP 17 P 1: 56

RECEIVED
BLM AZ STATE OFFICE



RUN TIME: 09:04 AM

Adm State: AZ

UNITED STATES DEPARTMENT OF INTERIOR
BUREAU OF LAND MANAGEMENT
GEOGRAPHIC REPORT WITH LAND
Sorted by Meridian Township Range

RUN DATE: 09/25/2012

Page 1 of 3

Serial Number: AZA 002936
Total Case Acres: 65,501.000

<u>Casetype</u>	<u>Case Disp</u>				<u>Sect</u>	<u>Sur Typ</u>	<u>Sur Num</u>	<u>Suff</u>	<u>Subdivision</u>	<u>Act Pend</u>
246100	AUTHORIZED	14	0110N	0020E	023	ALIQ LOTS			SWNW,W2SW; 4;	

Serial Number: AZA 004219
Total Case Acres: 59.890

<u>Casetype</u>	<u>Case Disp</u>				<u>Sect</u>	<u>Sur Typ</u>	<u>Sur Num</u>	<u>Suff</u>	<u>Subdivision</u>	<u>Act Pend</u>
274000	AUTHORIZED	14	0110N	0020E	023	LOTS			7,8,14-19,21,22,29-31;	

Serial Number: AZA 00421901
Total Case Acres: 7.310

<u>Casetype</u>	<u>Case Disp</u>				<u>Sect</u>	<u>Sur Typ</u>	<u>Sur Num</u>	<u>Suff</u>	<u>Subdivision</u>	<u>Act Pend</u>
274002	AUTHORIZED	14	0110N	0020E	023	LOTS			25,28;	

Serial Number: AZA 029629
Total Case Acres: 0.365

<u>Casetype</u>	<u>Case Disp</u>				<u>Sect</u>	<u>Sur Typ</u>	<u>Sur Num</u>	<u>Suff</u>	<u>Subdivision</u>	<u>Act Pend</u>
281001	AUTHORIZED	14	0110N	0020E	023	LOTS			28;	

Serial Number: AZA 035368
Total Case Acres: 28,000.000

<u>Casetype</u>	<u>Case Disp</u>				<u>Sect</u>	<u>Sur Typ</u>	<u>Sur Num</u>	<u>Suff</u>	<u>Subdivision</u>	<u>Act Pend</u>
179201	PENDING	14	0110N	0020E	023	ALIQ			N2NWNE;	

Input Parameters for Geographic Report with Land

System Id = CR

Admin State = AZ

Geo State = AZ

Casetype Begins With

Case Disp Txt = AUTHORIZED, CANCELLED, EXPIRED, PENDING, REJECTED, RELINQUISHED, WITHDRAWN

Mer Twp Rng =

Section =

Mtrs = 14 0110N 0020E 023, 14 0110N 0020E 999, 14 0120N 0010E 005, 14 0120N 0010E 999, 14 0122N 0010W 032, 14 0122N 0010W 999, 14 0130N 0040W 025, 14 0130N 0040W 999

Commodity =

Commodity Txt =

Pending Org =

Pend Org Decode =

Total Rows Returned: 14

RUN TIME: 09:04 AM

Adm State: AZ

UNITED STATES DEPARTMENT OF INTERIOR
BUREAU OF LAND MANAGEMENT
GEOGRAPHIC REPORT WITH LAND
Sorted by Meridian Township Range

RUN DATE: 09/25/2012
Page 2 of 3

Serial Number: AZAR 0004886

Total Case Acres: 0.250

<u>Casetype</u>	<u>Case Disp</u>	14	0110N	0020E	<u>Sect</u>	<u>Sur Typ</u>	<u>Sur Num</u>	<u>Suff</u>	<u>Subdivision</u>	<u>Act Pend</u>
285003	AUTHORIZED				023	LOTS			25;	

Serial Number: AZAR 0017787

Total Case Acres: 5.740

<u>Casetype</u>	<u>Case Disp</u>	14	0110N	0020E	<u>Sect</u>	<u>Sur Typ</u>	<u>Sur Num</u>	<u>Suff</u>	<u>Subdivision</u>	<u>Act Pend</u>
282105	AUTHORIZED				023	LOTS			8,14,26,27;	

Serial Number: AZPHX 0079636

Total Case Acres: 4.720

<u>Casetype</u>	<u>Case Disp</u>	14	0110N	0020E	<u>Sect</u>	<u>Sur Typ</u>	<u>Sur Num</u>	<u>Suff</u>	<u>Subdivision</u>	<u>Act Pend</u>
287100	AUTHORIZED				023	FF		1	NW,S2NE;	

Serial Number: AZPHX 0082252

Total Case Acres: 1.000

<u>Casetype</u>	<u>Case Disp</u>	14	0110N	0020E	<u>Sect</u>	<u>Sur Typ</u>	<u>Sur Num</u>	<u>Suff</u>	<u>Subdivision</u>	<u>Act Pend</u>
282105	AUTHORIZED				023	FF		1	W2;	

Serial Number: AZA 024110FD

Total Case Acres: 75.540

<u>Casetype</u>	<u>Case Disp</u>	14	0120N	0010E	<u>Sect</u>	<u>Sur Typ</u>	<u>Sur Num</u>	<u>Suff</u>	<u>Subdivision</u>	<u>Act Pend</u>
220200	AUTHORIZED				005	LOTS			9,10;	

RUN TIME: 09:04 AM

Adm State: AZ

UNITED STATES DEPARTMENT OF INTERIOR
BUREAU OF LAND MANAGEMENT
GEOGRAPHIC REPORT WITH LAND
Sorted by Meridian Township Range

RUN DATE: 09/25/2012
Page 3 of 3

Serial Number: AZA 03335003

Total Case Acres: 102.500

<u>Casetype</u>	<u>Case Disp</u>	14	0120N	0010E	<u>Sect</u>	<u>Sur Typ</u>	<u>Sur Num</u>	<u>Suff</u>	<u>Subdivision</u>	<u>Act Pend</u>
281001	AUTHORIZED				005	LOTS MNR			2,8,9,10; N2S2NE;	

Serial Number: AZPHX 0086681

Total Case Acres: 59.470

<u>Casetype</u>	<u>Case Disp</u>	14	0120N	0010E	<u>Sect</u>	<u>Sur Typ</u>	<u>Sur Num</u>	<u>Suff</u>	<u>Subdivision</u>	<u>Act Pend</u>
289100	AUTHORIZED				005	FF		1	N2N2;	

YAVAPAI COUNTY

MTP
SUPPL SECS 5,6

[illegible]

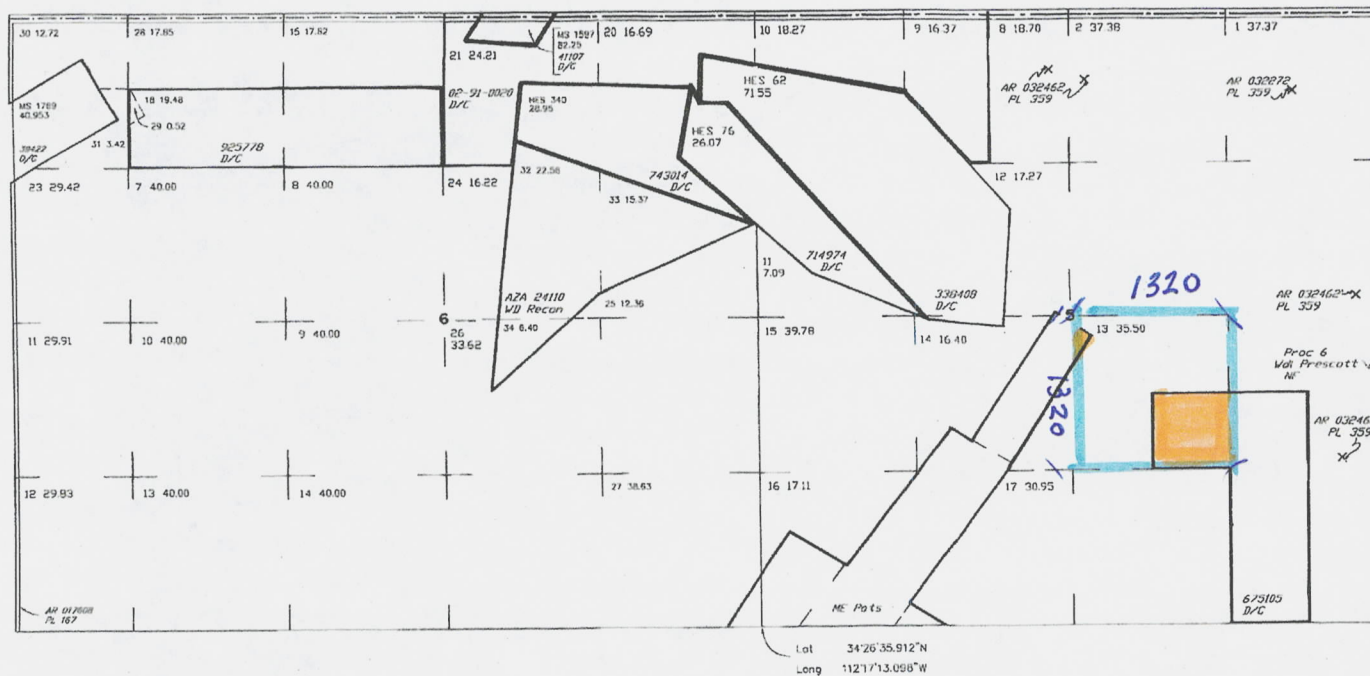
FOR ORDERS AFFECTING DISPOSAL OR USE OF
UNIDENTIFIED LANDS WITHDRAWN FOR CLASSIFICATION,
MINERALS, WATER AND/OR OTHER PUBLIC PURPOSES,
REFER TO INDEX OF MISCELLANEOUS DOCUMENTS.

DIST NO 2

LANDS PATENTED UNDER SMALL TRACT ACT ARE NOT
SUBJECT TO MINERAL LEASING ACT

MDS 14 NW

NOT OPEN
TO Location



SCALE in chains

WARNING STATEMENT
This plot is the Bureau's Record of Time, and should be used only as a graphic display of the township survey data. Records herein do not reflect title changes which may have been effected by lateral movements of rivers or other bodies of water. Refer to the cadastral surveys for official survey information.

NO 2

CURRENT TO	CS	
5-3-2004	PV	T 12 N R 1 E

AME 4117509
Jeffery Bernstein

Big Gold Bug #25

YAVAPAI COUNTY

MTP
SUPPL SECS 29,30,31,32

[illegible]

FOR ORDERS AFFECTING DISPOSAL OR USE OF
UNIDENTIFIED LANDS WITHDRAWN FOR CLASSIFICATION,
MINERALS, WATER AND/OR OTHER PUBLIC PURPOSES,
REFER TO INDEX OF MISCELLANEOUS DOCUMENTS.

All Tp included in Wal Prescott NF Proc 6 10/21/1899

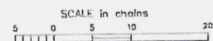
DISEASE NO 2 (Juris FS)

NOT OPEN
TO Location

If this the case -
Send in a corrected map 2

If this not correct
you should file
an amendment.

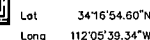
WARNING STATEMENT
This plot is the Bureau's Record of Title, and should be used only as a graphic display of the township survey data. Records herein do not reflect title changes which may have been effected by lateral movements of rivers or other bodies of water. Refer to the annotated surveys for official survey information.



YAVAPAI COUNTY
HASSAYAMPA FIELD OFFICE

[illegible]

AZA 29629 R/W (125' x 285') 0.365 A
 Sec 23 : Lot 28



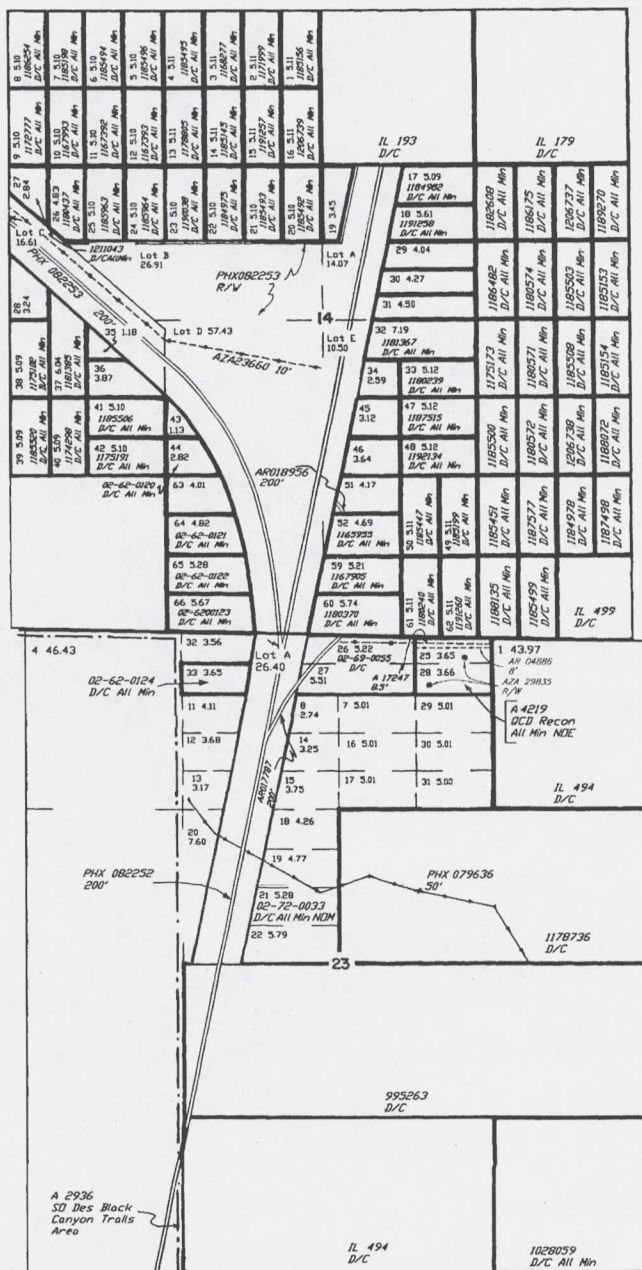
WARNING STATEMENT

This plot is the Bureau's Record of Title, and should be used only as a graphic display of the township survey data. Records hereon do not reflect title changes which may have been effected by lateral movements of rivers or other bodies of water. Refer to the cadastral surveys for official survey information.

CURRENT TO	GS	
10-14~2008	PV	T 11 M P 2 E

YAVAPAI COUNTY
HASSAYAMPA FIELD OFFICE

MTP
SUPPL SECS 14,23



SEC 14: Lot 19			
	1180560	36	1177116
	D/C All Min		D/C All Min
28	1192130	43	1185519
	D/C All Min		D/C All Min
29	1179073	45	1185507
	D/C All Min		D/C All Min
31	1191268	46	1184981
	D/C All Min		D/C All Min
34	1181386	51	1191259
	D/C All Min		D/C All Min
35	1178253	53	1205534
	D/C All Min		D/C All Min
30	1206740		
	D/C All Min		

[illegible]

FOR ORDERS AFFECTING DISPOSAL OR USE OF
UNIDENTIFIED LANDS WITHDRAWN FOR CLASSIFICATION,
MINERALS, WATER AND/OR OTHER PUBLIC PURPOSES,
REFER TO INDEX OF MISCELLANEOUS DOCUMENTS.

LANDS PATENTED UNDER SMALL TRACT ACT ARE NOT
SUBJECT TO MINERAL LEASING ACT


AZA 29629 R/W 0.365 A
Sec 23 : Lot 28

NO 4

CURRENT TO	GS	
10-8-2008	PV	T 11 N R 2 E

WARNING STATEMENT
This plot is the Bureau's Record of Title, and should be used only as a graphic display of the township survey data. Records herein do not reflect title changes which may have been effected by lateral movements of rivers or other bodies of water. Refer to the cadastral surveys for official survey information.

SCALE in chains



STATUS OF PUBLIC DOMAIN
LAND AND MINERAL TITLES

(Min Only) - 5
02-89-0027



WARNING STATEMENT

This plot is the Bureau's Record of Title, and should be used only as a graphic display of the township survey data. Records herein do not reflect title changes which may have been effected by lateral movements of rivers or other bodies of water. Refer to the cadastral surveys for official survey information.

[illegible]

FOR ORDERS EFFECTING DISPOSAL OR USE OF
UNIDENTIFIED LANDS WITHDRAWN FOR CLASSIFICATION,
MINERALS, WATER AND/OR OTHER PUBLIC PURPOSES,
REFER TO INDEX OF MISCELLANEOUS DOCUMENTS.

DIST. NO. 2

MDS 293 SE

[illegible]

T.13N
R.4W

YAVAPAI COUNTY

STATUS OF PUBLIC DOMAIN
LAND AND MINERAL TITLES[illegible]

All Tp Included in Wdl Prescott NF Proc 6 10/21/1899

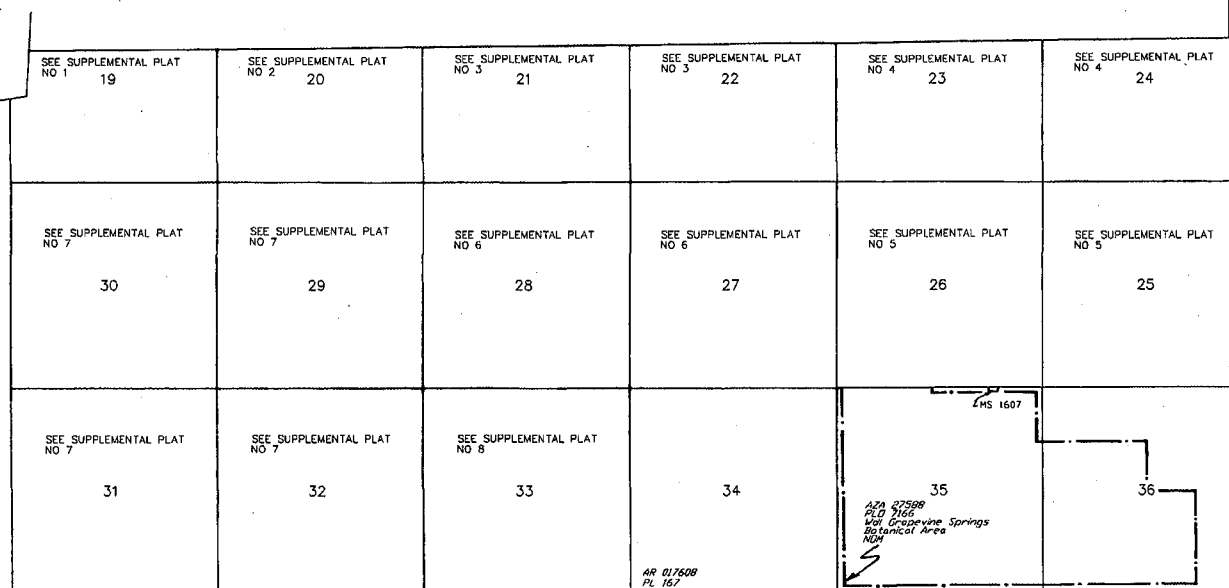
DIST NO 2

MDS 223 W1/2

224 E1/2

A 8450 PL 359

SECS 22 - 24



SCALE in chains

WARNING: STATEMENT

WARNING STATEMENT
This plot is the Bureau's Record of Title, and should be used only as a graphic display of the township survey data. Records hereon do not reflect title changes which may have been effected by lateral movements of rivers or other bodies of water. Refer to the cadastral surveys for official survey information.

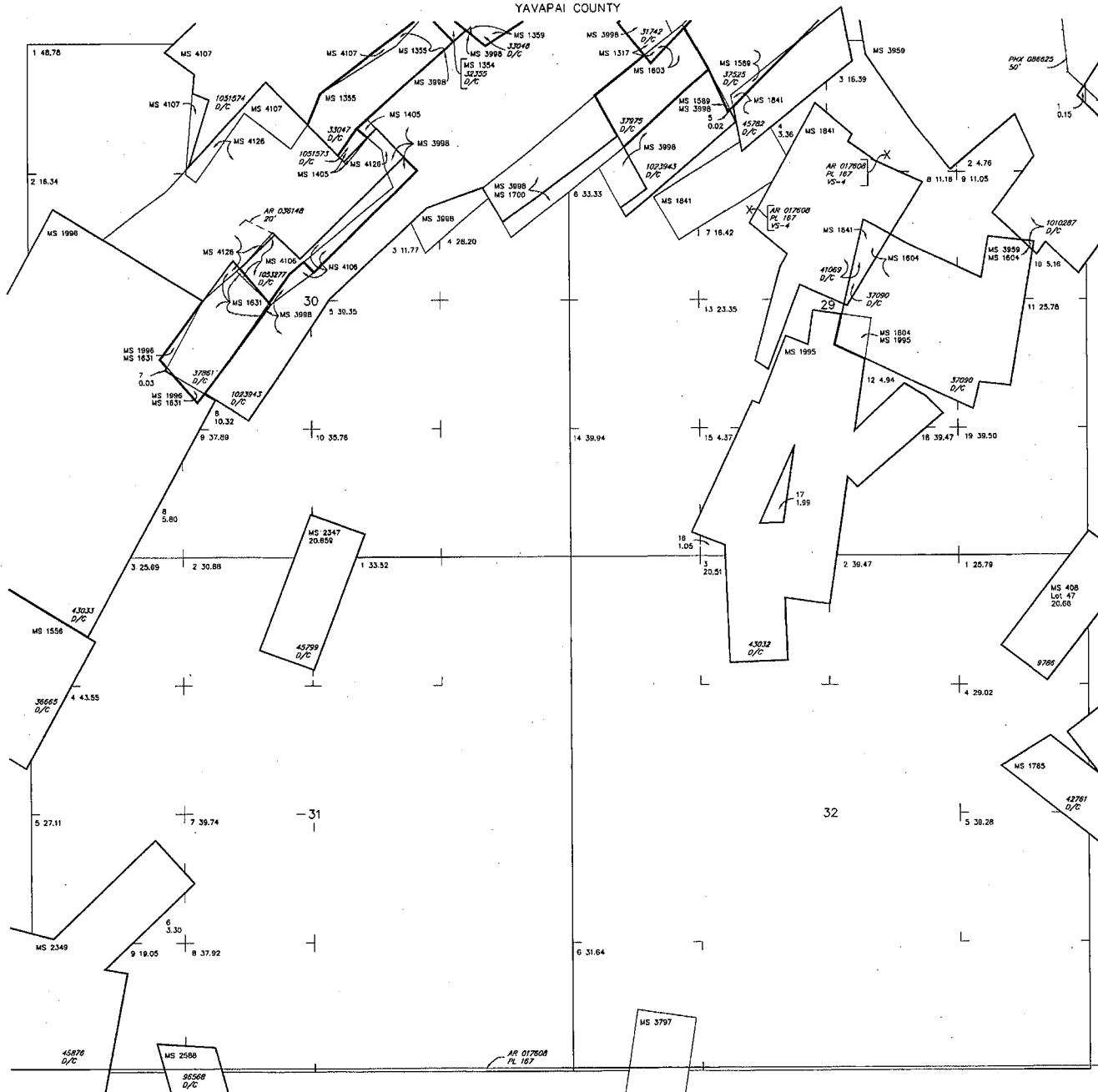
CURRENT TO	GS	
2-9-2004	PV	T 12½ N R 1 W

YAVAPAI COUNTY

MTP
SUPPL SECS 29,30,31,32

FOR ORDERS AFFECTING DISPOSAL OR USE OF
UNIDENTIFIED LANDS WITHDRAWN FOR CLASSIFICATION,
MINERALS, WATER AND/OR OTHER PUBLIC PURPOSES,
REFER TO INDEX OF MISCELLANEOUS DOCUMENTS.

DIST NO 2 (Juris FS)



SCALE in chains

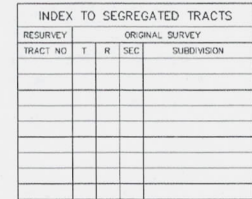
WARNING STATEMENT
This plot is the Bureau's Record of Title, and should be used only as a graphical display of the township survey data. Records hereon do not reflect title changes which may have been effected by lateral movements of rivers or other bodies of water. Refer to the cadastral surveys for official survey information.

NO 7

CURRENT TO	GS	
2-9-2004	ACAD	T 12½ N
		R 1 W

YAVAPAI COUNTY

MTP
SUPPL SECS 5,6



MDS 14 NW

WARNING STATEMENT

This plot is the Bureau's Record of Title, and should be used only as a graphic display of the township survey data. Records hereon do not reflect title changes which may have been effected by lateral movements of rivers or other bodies of water. Refer to the cadastral surveys for official survey information.

CURRENT TO	GS	
5-3-2004	PV	T 12 N
		R 1 E

NO 2